

FINAL TRENCH REPORT: D600

Trench Supervisor: Kostas Chalikias (K-C)

Trench Assistants: Jessie Walker, Richard Parker, Brad Raveling, Katie Rayner, Alecia Wells

Trench Workmen: Manolis Maniadakis, Nikos.

D600 is located south of **D800**, north of a modern terrace wall, east of **D900** and **D1000**, west of **A1300** and northeast of the Prytaneion. Work in this area was completed from 07-23 June 2006. The benchmark used was **R26** (+360,023).

Excavation in the **D600** area was conducted to explore the west slope of the South Acropolis, northeast of the Prytaneion.

Loci and Pail Descriptions:

Topsoil: D602.01-02, D605.01-02, D603.01

Slopewash/Erosion: D609.01, D605.03-04, D603.02

Wall tumble: D605.05-07/09-13

Bench D608: D608.01

Roofing clay: D603.02/99, D605.08/14

Architectural Features:

D601: N-S wall in the middle of the trench.

D608: bench, built up against D601.

D606: N-S modern terrace wall in the southwest.

D604: E-W wall in the south.

D607: NW-SE wall in the southeast.

Verbose Pail Descriptions:

Pails **D602.01-02** removed ~20cm of topsoil from the area east of wall D601 and north of wall D607. These pails exposed the bedrock outcrop east of wall D601. Pail **D603.01** removed ~20cm of topsoil from the area west of the wall D601. This pail exposed the bench D608 and revealed some statuette fragments (MGUA) of LM IIC date. Pail **D603.02** removed ~10cm of roofing clay, west of D608 and exposed the bedrock surface. Pails **D603.99** are two intensive soil samples associated with pottery pail **D603.01**. Pail **D609.01** removed ~10cm of slopewash and defined the area between and around the rocks, west of D608 and NE of D606. Pails **D605.01-02** removed ~10-20cm of topsoil from a small area south of D604/D607. Pails **D605.03-04** removed ~20cm of slopewash south of D604/D607 and exposed a wall tumble. Pails **D605.05-07** removed rocks from the wall tumble and exposed more tumble at the bottom of the pass. Pail **D605.08** exposed patches of roofing clay in the east part of D605. Pails **D605.09-13** defined the wall tumble and exposed some big rocks from this area. Pail **D605.14** removed a thin layer of light yellow roofing clay from the east part of D605.

Conclusions

Excavation in D600 revealed the remains of an LM IIIC shrine. The identification of the shrine was based on the well built, ~5m long bench and the poorly remains of a goddess figurine with upraised arms. There was also found LM IIIC pottery and some triton-fragments. The building was bounded by D601 in the east and D604 in the south. The west and north-wall are unfortunately not preserved. The west wall appeared to be washed out and was probably sitting on some big rocks with N-S orientation in the west part of the trench (slope). It's interesting that they left some big rocks (bedrock outcrop) without any modification near the bench D 608. These rocks are lying higher than the floor surface. The shrine was part of a large LM IIIC settlement in Azoria. Architectural remains of LM IIIC buildings were found during the past excavation seasons in Azoria.

AZORIA Project

p.1

Year 2006 Trench/Locus D 600 Excavator K. C.
Upper Terrace

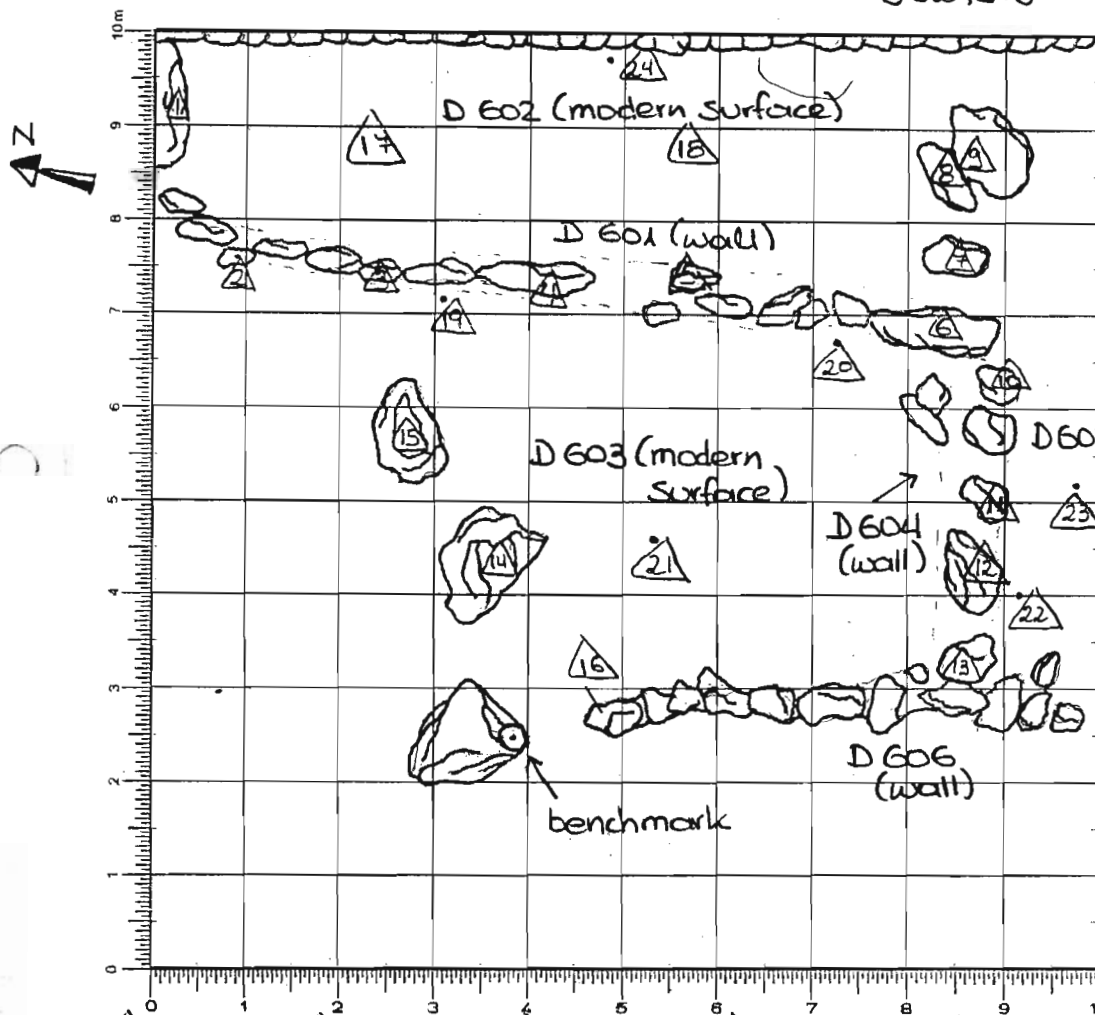
Elevations 360,023

Benchmark used: R 26

Reading on

Benchmark: 2,89

362,913 ← H.I.: Δ 0,68



Δ 1,43
Δ 1,32
Δ 1,32
Δ 1,31
Δ 1,25
Δ 0,97
Δ 0,84

Δ 0,32
Δ 1,74
Δ 2,00
Δ 2,12
Δ 2,35
Δ 2,75
Δ 1,82
Δ 2,6
Δ 1,15
Δ 0,82

Δ 24: 0,55 Δ 23: 2,04 Δ 22: 2,25 Δ 21: 2,05 Δ 20: 1,68 Δ 19: 1,60 ↑

DEFINITION/DESCRIPTION of LOCUS (explain why you changed locus numbers):

Today's date: 07 JUNE 2006 Locus above: A 1300

Locus parameters: Trench D 600 before excavation.

Verbal description: visible wall remains: wall D 601
>> D 604
>> D 606

21: 360,863
22: 360,663
23: 360,873
24: 362,363

and modern surfaces: D 602
D 603
D 605

Locus Interpretative Comments (What do you think this is? DATE your comments, continue on additional pages if necessary):

NO COMMENT !!!

ELEVATIONS: 4: 361,593 8: 362,073 12: 360,793 16: 360,313
1: 362,233 5: 361,603 9: 362,593 13: 360,563 17: 361,763
2: 361,483 6: 361,663 10: 361,173 14: 360,163 18: 362,043
3: 361,593 7: 361,943 11: 360,913 15: 361,093 19: 361,313
20: 361,233

p.2

[illegible][illegible][illegible]

Year 2006 Trench/Locus D 602 Excavator K. C

DESCRIPTION of PROGRESS of EXCAVATION [date each entry and identify associated pottery pail(s)]: 08 JUNE 2006 Pails: D 602.01 - 02

We ~~excavated~~ D 602 (modern surface). After digging the 1st pass we had two pottery bags (D 602.01, D 602.02). We reached the bedrock surface after 10-20 cm of digging.

Pottery description: pithoi fragments with relief decoration. The fragments consist of the ^{rim} neck, handles, shoulder, the lower body and base. There are also some fine ware fragments.

soil: dark brown with small rocks and carbonized plant remains.

After cleaned up D 602, we got more definition of the wall D 601. (p. pail: D 602.01 / D 602.02). It has a length of 8,80 and a width of max: 0,30.

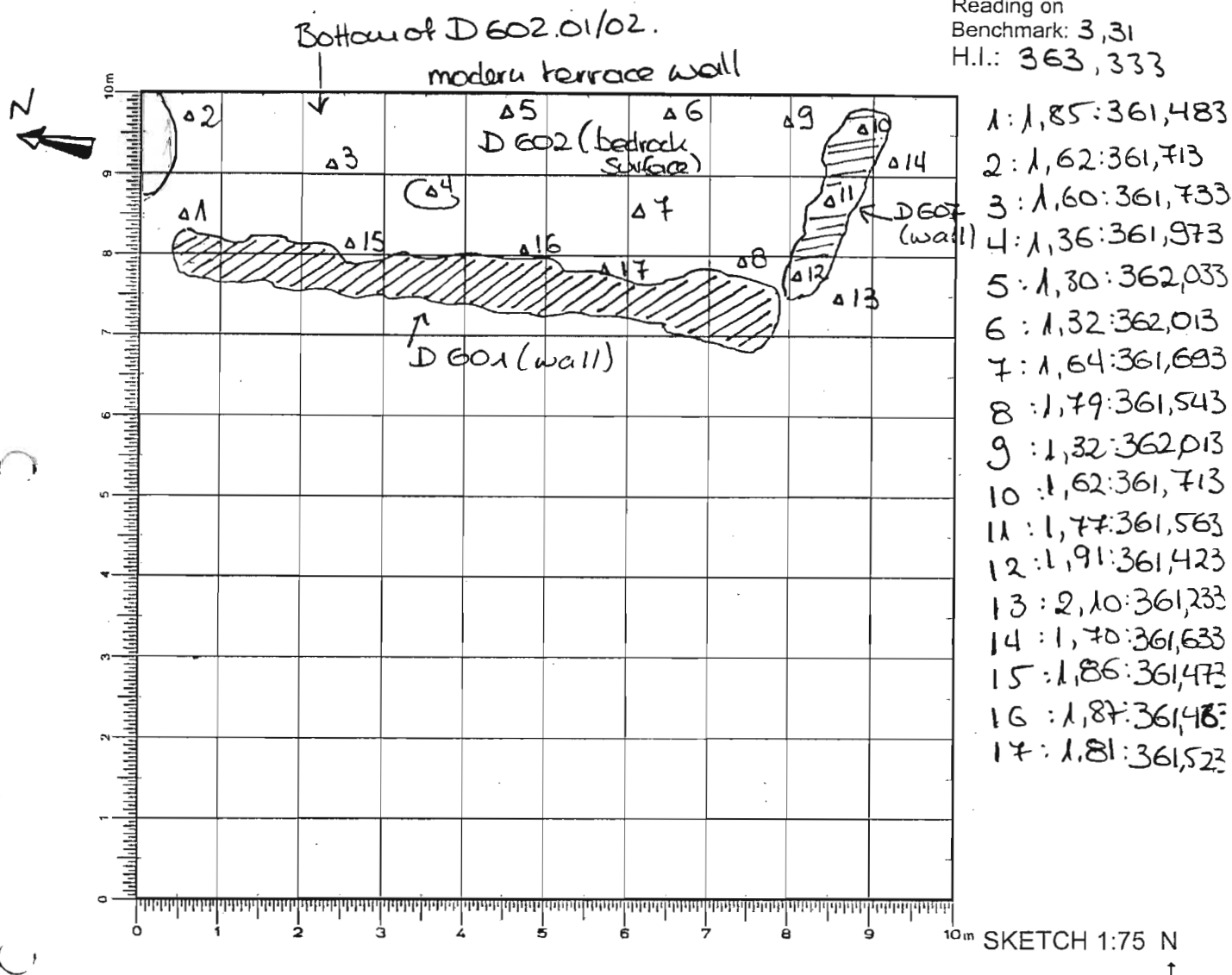
The p. pails D 602.01, D 602.02 were finished and closed.
No bones.

We took 1 standard soil sample.

No change in the matrix.

Year 2006 Trench/Locus D 602 Excavator K. CElevations 360,023Benchmark used: R 26

Reading on

Benchmark: 3,31H.I.: 363,333DEFINITION/DESCRIPTION of LOCUS (explain **why** you changed locus numbers):Today's date: 09. JUNE 06 Locus above: A1300Locus parameters: D 601 in the W, D 607 in the S, modern terrace wall in the EVerbal description: Plan after digging D 602 and reached the bedrock surface. (Bottom of D 602.01/02)

Locus Interpretative Comments (What do you think this is? DATE your comments, continue on additional pages if necessary):

D 601 was probably a terrace wall, which was built up against bedrock (D 602)

[illegible][illegible][illegible]

Year 2006 Trench/Locus D 603 Excavator K-C

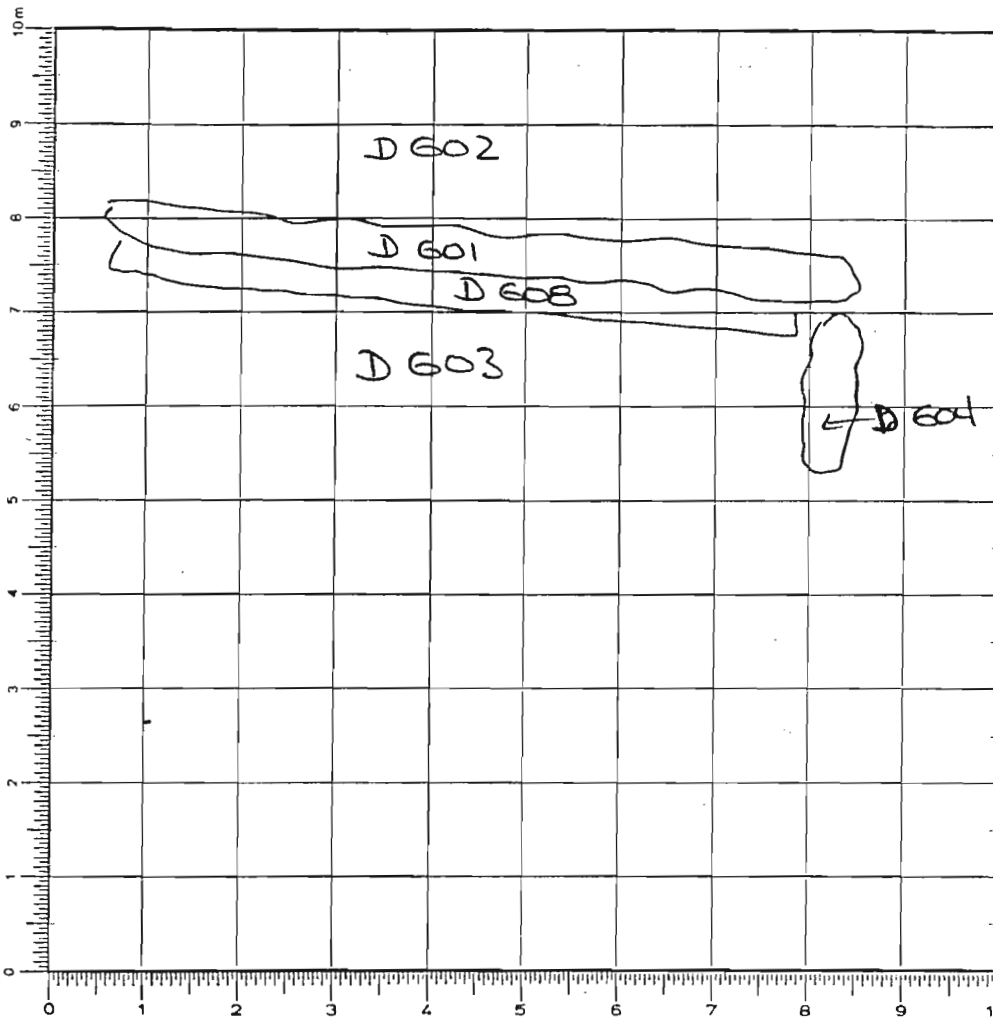
Elevations

Benchmark used:

Reading on

Benchmark:

H.I.:



SKETCH 1:75 N

DEFINITION/DESCRIPTION of LOCUS (explain why you changed locus numbers):

Today's date: 09 JUNE 06 Locus above: ~~D 601~~ D 601

Locus parameters: D 601 and D 608 in the E, D 604 in the S.

Verbal description: modern surface

Locus Interpretative Comments (What do you think this is? DATE your comments, continue on additional pages if necessary):

[illegible][illegible][illegible]

Year 2006 Trench/Locus D 603 Excavator K.C.

DESCRIPTION of PROGRESS of EXCAVATION [date each entry and identify associated pottery pail(s)]: 09. JUNE 2006

We started digging D 603 (modern surface). We had 1 pass with 1 pottery bag (D 603.01). We found a shell but had no bones.

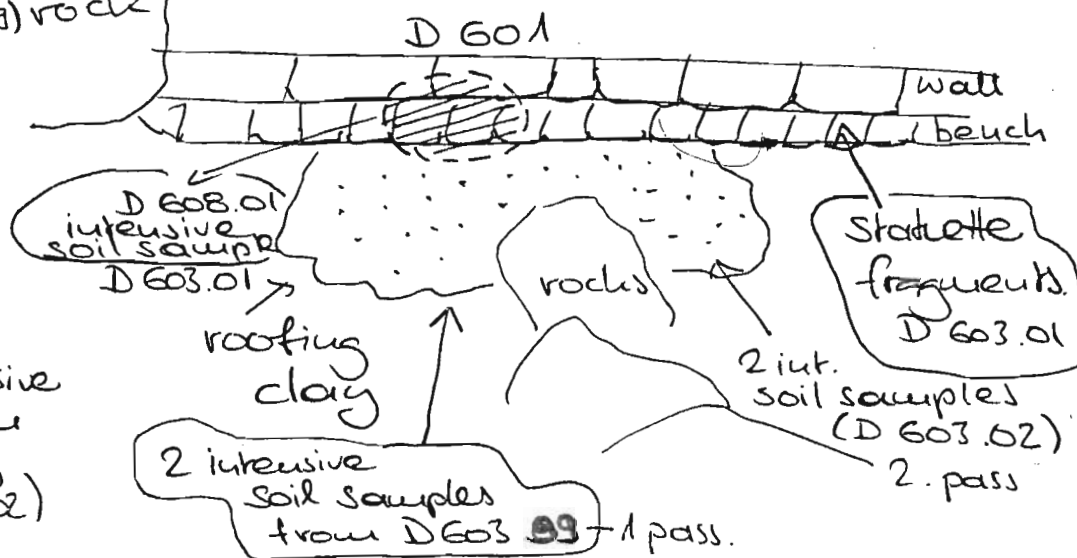
~~After the~~ After digging the 1 pass we found a bench, which was built up against the wall D 601.

Near the bench we found a lot of roofing clay.

soil: brown with small and big rocks and plant remains.

We took two int. soil samples (p. pail: D 603.99) rock

✓ The clay was light yellow.



12 JUNE 06

We took 2 intensive soil samples from the roofing clay (p. pail: D 603.02)

13 JUNE 06.

After taking the 2 intensive soil samples (12 JUNE) we dug the roofing clay surface to see how deep the clay pack goes and if we possibly reached the remains of the floor surface (unfortunately not preserved) with any other fragments of the statuette. We screened the roofing clay (except the 2 int. soil samples from D 603.02).

~~After the~~ We found some sherds but no bones.

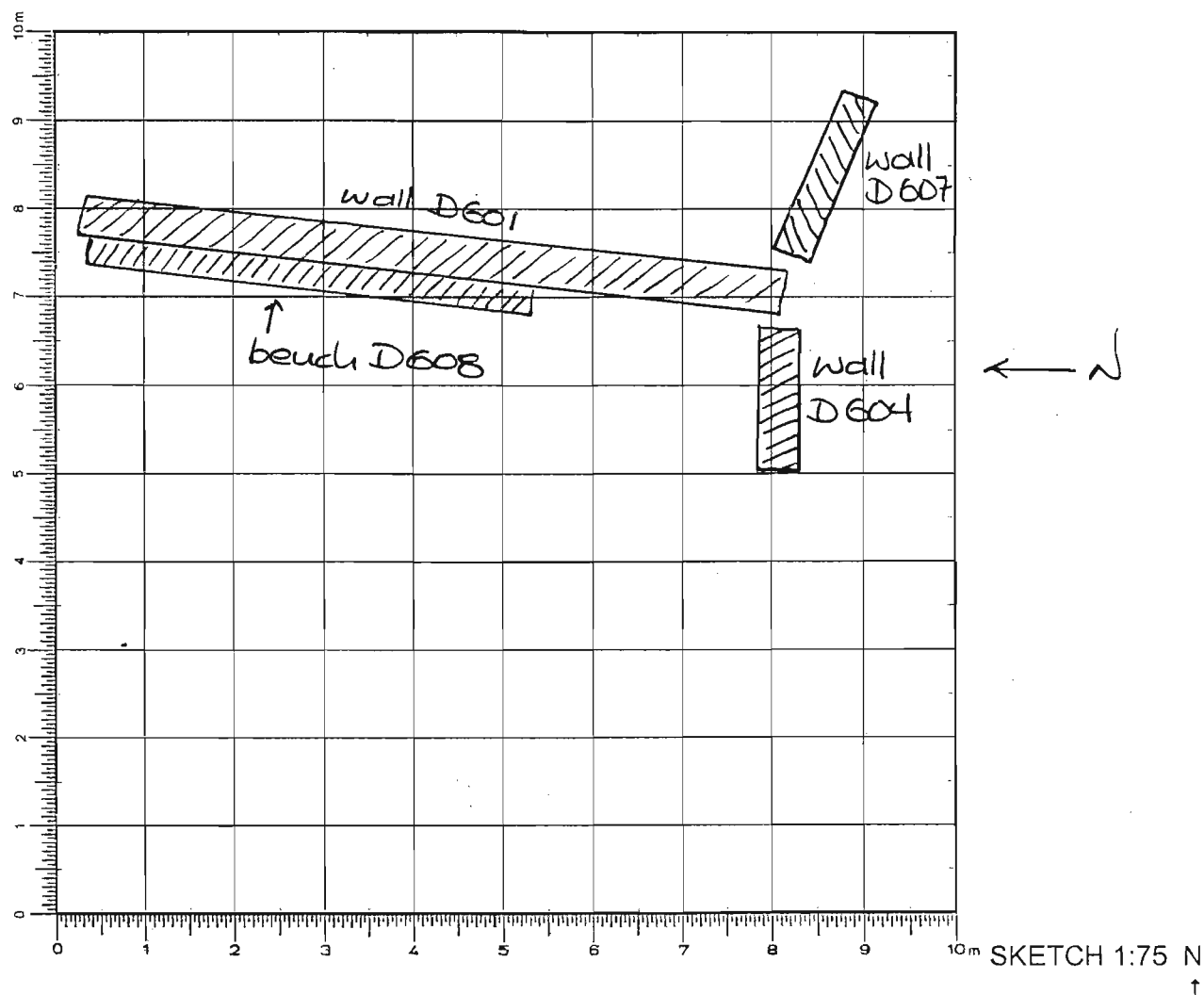
Year 2006 Trench/Locus D 604 Excavator K-C**Elevations**

Benchmark used:

Reading on

Benchmark:

H.I.:

DEFINITION/DESCRIPTION of LOCUS (explain **why** you changed locus numbers):Today's date: 09 JUNE 06 Locus above: D 607Locus parameters: D 603 in the N, D 605 in the S, D 607 in the E.Verbal description: 3-4 big irregular boulders.

Locus Interpretative Comments (What do you think this is? DATE your comments, continue on additional pages if necessary):

It could be the south wall of the building.

p.2

[illegible][illegible][illegible]

Year 2006 Trench/Locus D 604 Excavator K-C.

DESCRIPTION of PROGRESS of EXCAVATION [date each entry and identify associated pottery find(s)]: 09 JUNE 2006

After digging the NW corner of D 605, we exposed D604 in a depth of 20 cm. We found a lot of rocks S of D 604 (tumble?). We definitely need more definition on D604. It is not sure that D604 is a wall. There are only 3-4 big irregular boulders. No pottery.

14 JUNE 06

After digging the W part of D 605 (D 605.01, D 605.02) we got more definition of D 604. It has to be a wall and it is related to D 601 (wall).

AZORIA Project

p.1

Year 2006 Trench/Locus D 605 Excavator K-C

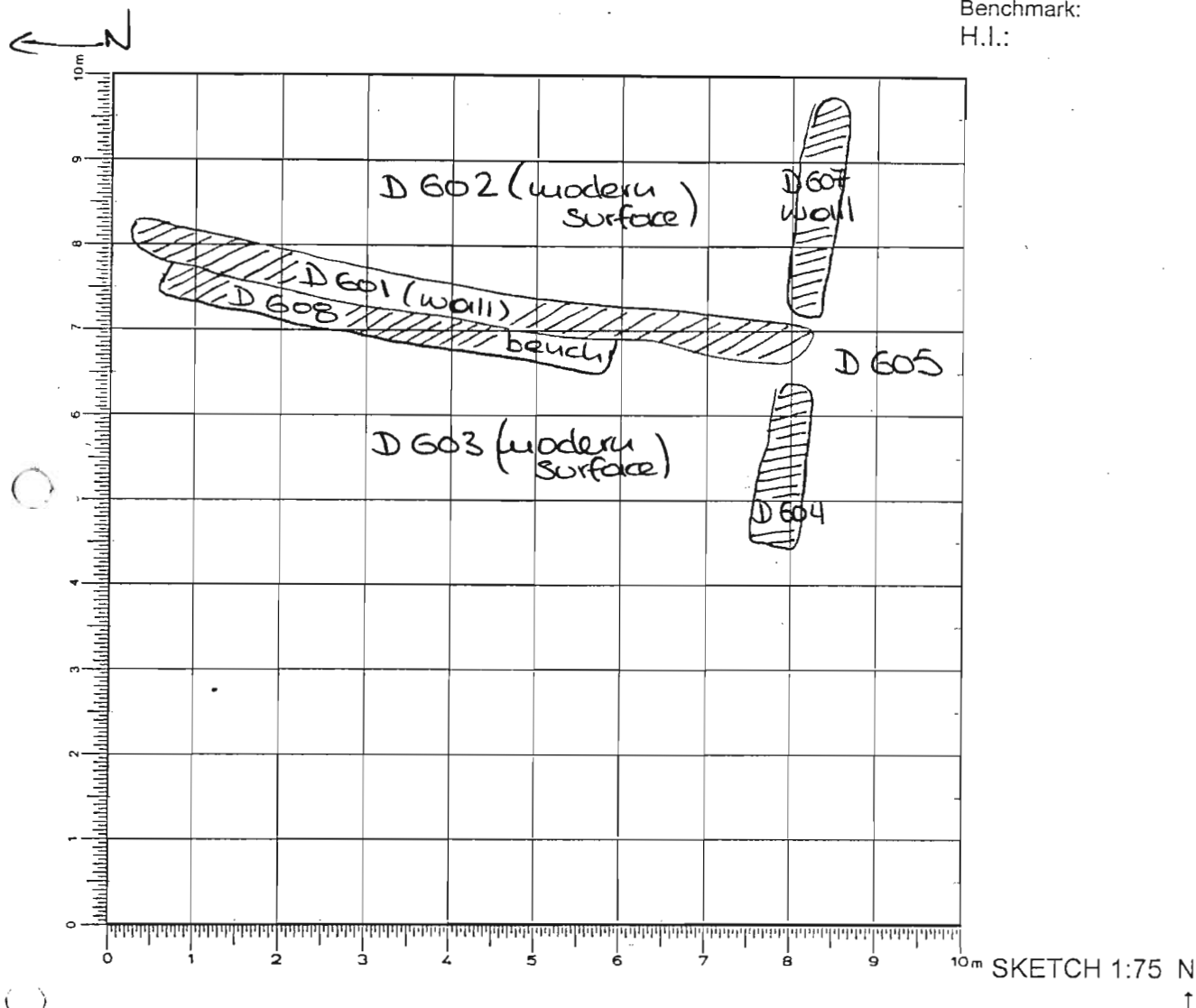
Elevations

Benchmark used:

Reading on

Benchmark:

H.I.:



DEFINITION/DESCRIPTION of LOCUS (explain **why** you changed locus numbers):

Today's date: 09 JUNE 06 Locus above:

Locus parameters: D 607 in the NE, D 604 in the NW, D 601 and D 608 in the N.

Verbal description: modern surface.

Locus Interpretative Comments (What do you think this is? DATE your comments, continue on additional pages if necessary):

AZORIA Project

p.2

Year 2006 Trench/Locus D 605 Excavator K-C

| Locus/Pottery Pail Number | Weight of Sherds | Number of Sherds | Chronology & Comments |
|------------------------------|---------------------|---------------------|---------------------------------|
| D 605.01 | 0,635 kg | 32 | LA, LG?, LM III C |
| D 605.02 | 1,550 kg | 31 | LA, EO, ? |
| D 605.03 | 0,930 kg | 107 | LA, O, EIA, LG?, LM III C |
| D 605.04 | 1,160 kg | 172 | LA, A, O?, LM III C |
| D 605.05 | 1,605 kg | 135 | LA, ? |
| D 605.06 | 3,240 kg | 101 | LA |
| D 605.07 | 0,630 kg | 44 | LA, A, O |
| D 605.08 | 0,485 kg | 45 | LA, LG |
| D 605.09 | 0,815 kg | 88 | Early 5th, LA, EO |
| D 605.10 | 2,550 kg | 23 | LA |
| D 605.11 | 4,990 kg | 26 | LA |
| D 605.12 | 3,925 kg | 75 | LA, O?, LG-LG |
| D 605.13 | 0,515 kg | 36 | LA |
| D 605.14 | 0,350 kg | 94 | OBJECTS Hell?, LA, LG, LM III C |
| D 605.99 | 0,880 kg | 72 | LA, O, LM III C |

| Object Number | Associated Pottery Pail | Identification (material/form) | Location | Elevation | Catalogue Number |
|------------------|----------------------------|-----------------------------------|----------------------------------|-----------|---------------------|
| 0.1 | D 605.03 | sea pebble | tumble in the middle of D 605 | | |
| | | | | | |
| | | | | | |
| | | | | | |
| | | | | | |
| | | | | | |
| | | | | | |
| | | | | | |
| | | | | | |
| | | | | | |

ADDITIONAL COLLECTED MATERIAL

| Locus/Pottery Pail Number | Bones | Shell | Carbon | Pumice | Soil Sample | Other (specify) |
|------------------------------|----------------|-------|--------|--------|----------------|--------------------|
| D 605.02 99 | | | | | 1 standard | |
| D 605.03 | | | | | 1 standard | |
| D 605.04 | 1 + 1 (screen) | ✓ | | | 1 standard | |
| D 605.05 | ✓ | ✓ | | | 1 standard | |
| D 605.06 | ✓ | ✓ | | | | |
| D 605.07 | ✓ | | | | | |
| D 605.08 | ✓ | | | | | |
| D 605.09 | | | | | | |
| D 605.10 | ✓ | | | | | |
| D 605.12 | ✓ | | | | | |
| D 605.14 | ✓ | | | | 1 intensive | |

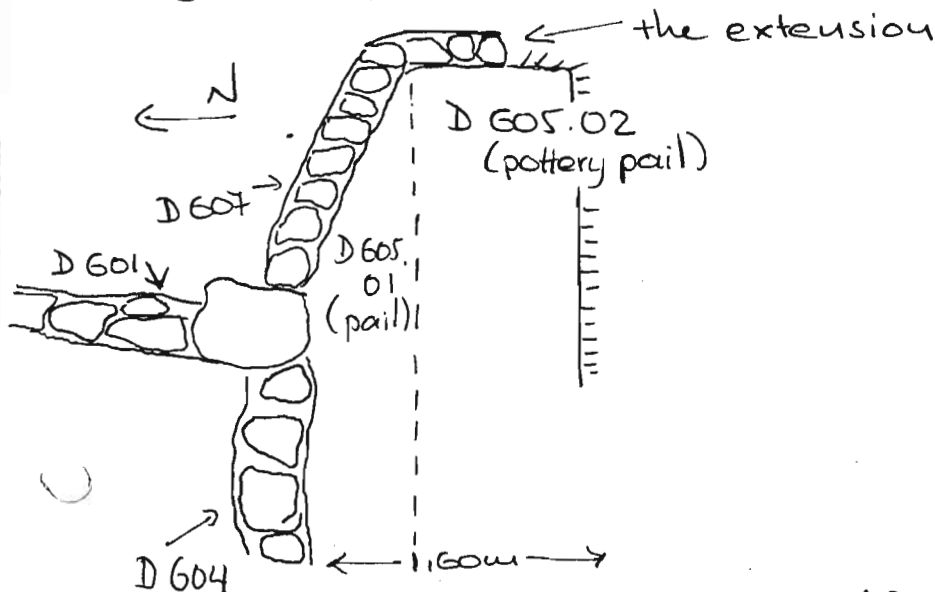
Year 2006 Trench/Locus D 605 Excavator K - C.

DESCRIPTION of PROGRESS of EXCAVATION [date each entry and identify associated pottery pail(s)]: 09 JUNE 2006

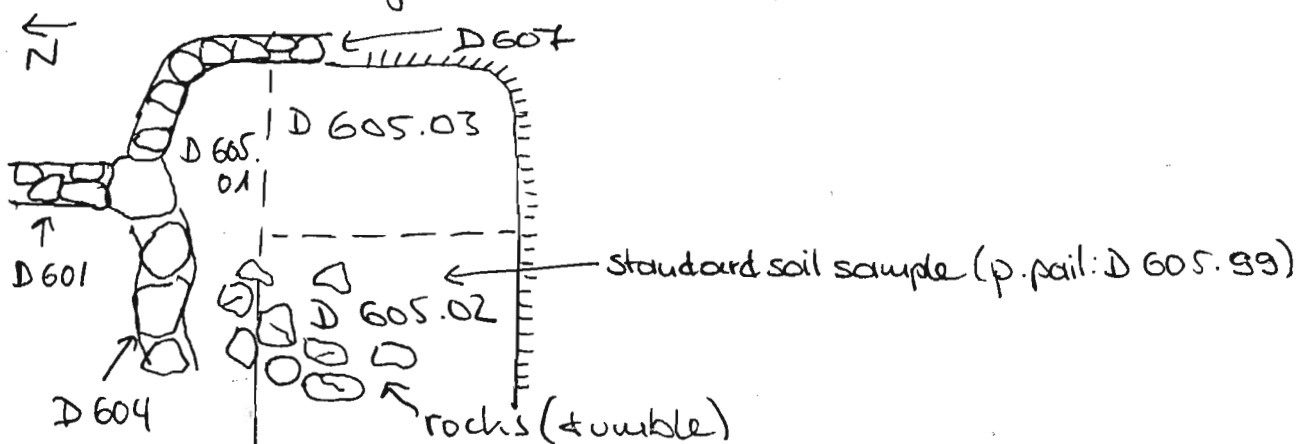
We started digging the NE corner of D 605. We found a wall (D 607) with one course of rocks. It has a length of 1.50m and NW → SE orientation. (no pottery)

We started digging the NW corner of D 605 (1 pass / 1 pottery bag: D 605.01). We exposed D 604 in a depth of 20 cm. We had a lot of rocks S of D 604 (tumble?). The soil is brown with small inclusions.

13 JUNE 2006: We are digging the 2. pass of D 605 (pottery pail: D 605.02). We found the extension of the wall (D 607) which has a N → S orientation. We only found one course of rocks. The wall (D 607) forms a corner ~~in the~~ NE of D 605 and continues to the S. No change in the matrix.



We are continuing with the 3. pass of D 605 (p.pail: D 605.03). After digging the 2. pass of D 605.02 we got more definition of the ~~tumble~~ near D 604. We have a lot of fine wave (CM) ^{III C}. The soil is light brown, hard packed with small inclusions.?

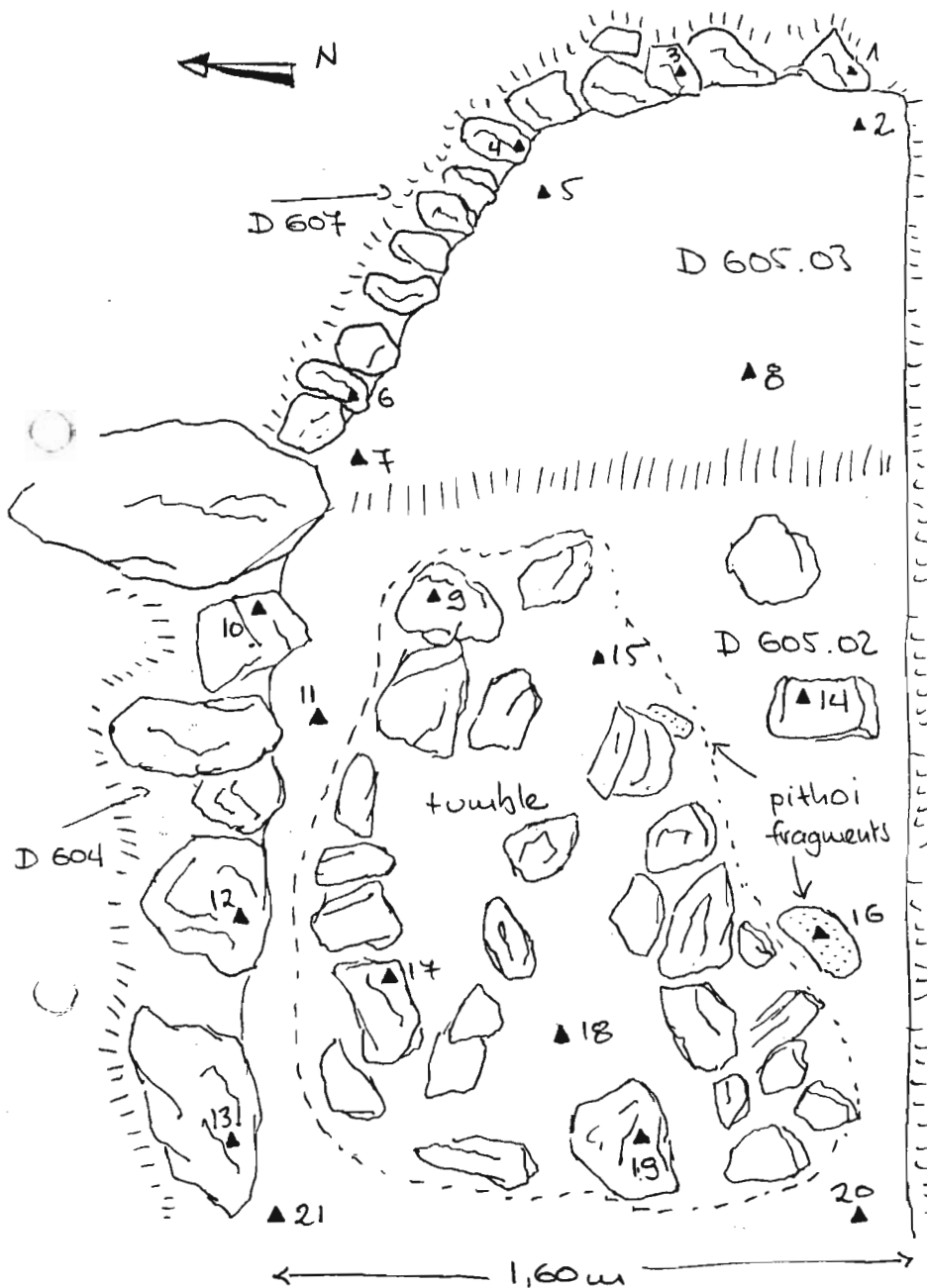


14 JUNE 06

Year 2006 Trench/Locus D 605 Excavator L-C

DESCRIPTION of PROGRESS of EXCAVATION [date each entry and identify associated pottery pile(s)]:

Elevations after digging D 605.02/605.03.

Benchmark 360,023
used: R 26Reading on
Benchmark:

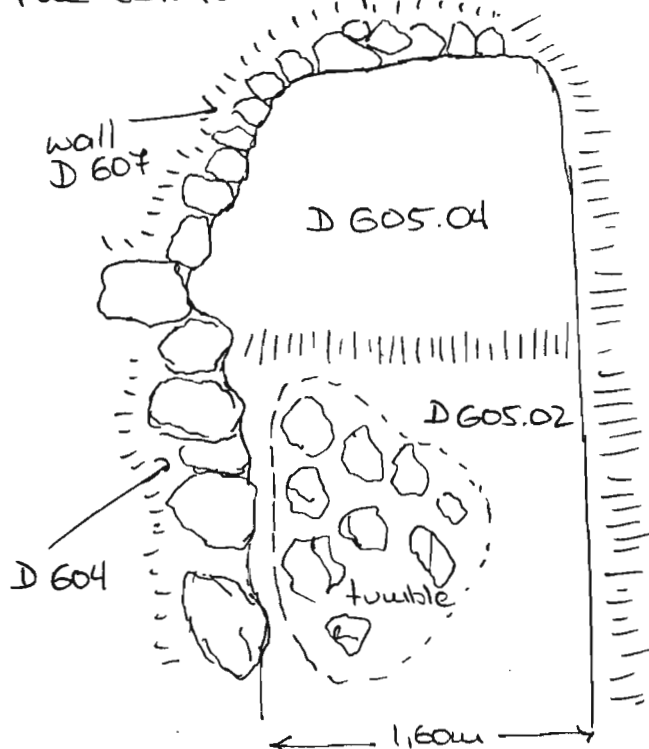
H. 1: 361,883 1,86

- 1: 0,23: 361,653
- 2: 0,45: 361,433
- 3: 0,13: 361,753
- 4: 0,19: 361,693
- 5: 0,55: 361,333
- 6: 0,37: 361,513
- 7: 0,79: 361,093
- 8: 0,53: 361,353
- 9: 0,85: 361,033
- 10: 0,72: 361,163
- 11: 1,12: 360,763
- 12: 0,96: 360,923
- 13: 1,11: 360,773
- 14: 1,02: 360,863
- 15: 1,03: 360,793
- 16: 1,35: 360,533
- 17: 1,24: 360,643
- 18: 1,42: 360,463
- 19: 1,41: 360,473
- 20: 1,60: 360,283
- 21: 1,52: 360,363

Year 2006 Trench/Locus D 605 Excavator K-C

DESCRIPTION of PROGRESS of EXCAVATION [date each entry and identify associated pottery pail(s)]: 14. JUNE 06

We started digging another pass (p. pail: D 605.04) near the E corner of D 605. We need more definition for the wall D 607. The soil is hard packed with small inclusions. It's brown, light brown.



pottery description: (ardpic!)
pithoi fragments with relief
decoration, fine ware fragments,
painted pottery
fragments of the rim, body,
shoulder, handle

We screened 2 zembilia.
We took 1 standard soil sample.
No change in the matrix.

The p. pail D 605.04 was
finished and closed.
We had 1 bone bag + 1/4 screen
bone bag (no bones).

15. JUNE 06

() We are digging the S. pass of D 605 (p. pail: D 605.05),
starting from the W part of D 605 (tumble). We ~~found~~ found
puwice + some shell and bone fragments (bone bag).
pottery (D 605.05): pithoi fragments, fine ware, cooking pots, bowls,
hole mouthed jar,
fragments of the body, rim, shoulder, handle

New pail (D 605.06) and new bone bag. We didn't finish
the S. pass of D 605. The tumble, big rocks (probably
from D 607) with lot of pottery (big pithoi sherds trapped between
the rocks) continues to the E of D 605. There is no change
of the soil color.

The pail D 605.06 was finished and closed.

AZORIA Project

p. 5

Year 2006 Trench/Locus D 605 Excavator K-C

DESCRIPTION of PROGRESS of EXCAVATION [date each entry and identify associated pottery pail(s)]: 16 JUNE 06.

We are continuing the S. pass of D 605 (p. pail: D 605.07). Near the wall D 607, the tumble is in a higher level than the tumble near D 604. There is no change in the matrix. We found some bones and pottery. The pail D 605.07 was finished and closed.

19 JUNE 06.

We finished the pass. P. pail: D 605.08. We found some bones. The soil was hard, light yellow.

20. JUNE 06.

We started with p. pail D 605.09. We're removing the ^(new pass) tumble. We uncovered some big pithoi sherds between them. We found some pithoi fragments and bones. Near the wall D 604 we reached bedrock. We didn't finish the pass. The p. pail D 605.09 was finished and closed.

21. JUNE 06.

We started with p. pail D 605.10. We are continuing with the pass from yesterday. We are still removing the tumble. There are a lot of big pithoi sherds between the rocks. We also had some bones. The p. pail D 605.10 was finished and closed. We continued with p. pail D 605.11. We finished half of the pass. We didn't find bones. The p. pail D 605.11 was finished and closed.

22. JUNE 06.

We are continuing with p. pail D 605.12. We are still removing the tumble. We found some bones. The p. pail D 605.12 was finished and closed. We continued with p. pail D 605.13. We ~~correctly~~ are digging near D 607. No bones. The p. pail D 605.13 was finished and closed.

Year 2006 Trench/Locus D.605 Excavator K-C

DESCRIPTION of PROGRESS of EXCAVATION [date each entry and identify associated pottery pail(s)]: 23 JUNE 06.

We are continuing the pass with p. pail D 605.14. We are removing some rocks near the NE corner of D605. We found some bones. We didn't find rocks in the NE corner of D605. The soil is still hard, light yellow with small inclusions. We found some carbonized material too. We took 1 intensive soil sample. We finished the pass. The pail D 605.14 was finished and closed.

Year 2006 Trench/Locus D 605 Excavator U-C.

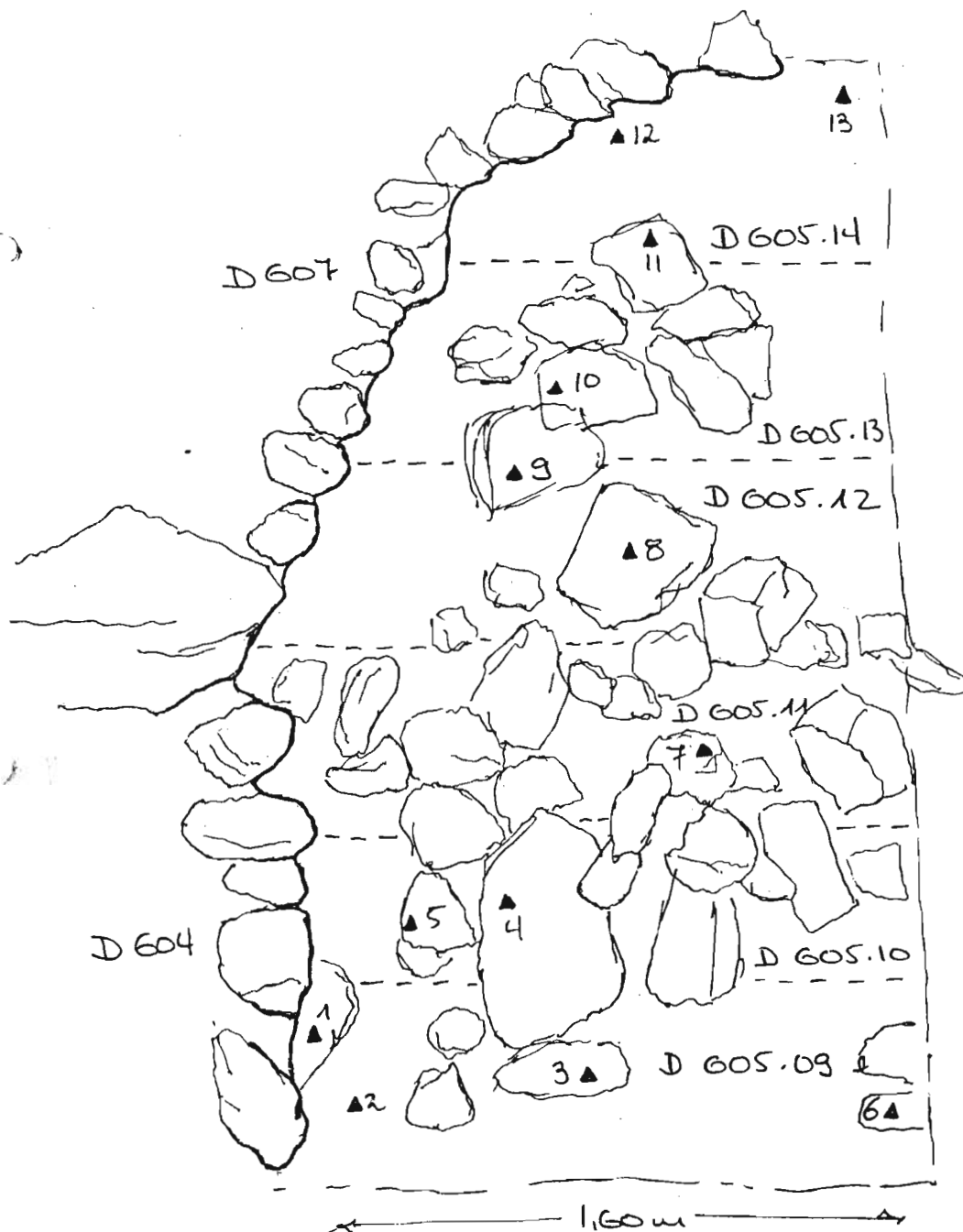
DESCRIPTION of PROGRESS of EXCAVATION [date each entry and identify associated pottery pail(s)]:

23 JUNE 06. After D 605. 09/10/11/12/13/14.

Reading on B: 2.25

R 25: 360,023

H.1: 362,273



- 1: 1,78 : 360,493
- 2: 1,96 : 360,313
- 3: 1,97 : 360,303
- 4: 1,77 : 360,503
- 5: 1,68 : 360,593
- 6: 2,01 : 360,263
- 7: 1,56 : 360,713
- 8: 1,5 : 360,773
- 9: 1,36 : 360,913
- 10: 1,24 : 361,033
- 11: 1,00 : 361,273
- 12: 1,21 : 361,063
- 13: 1,19 : 361,083

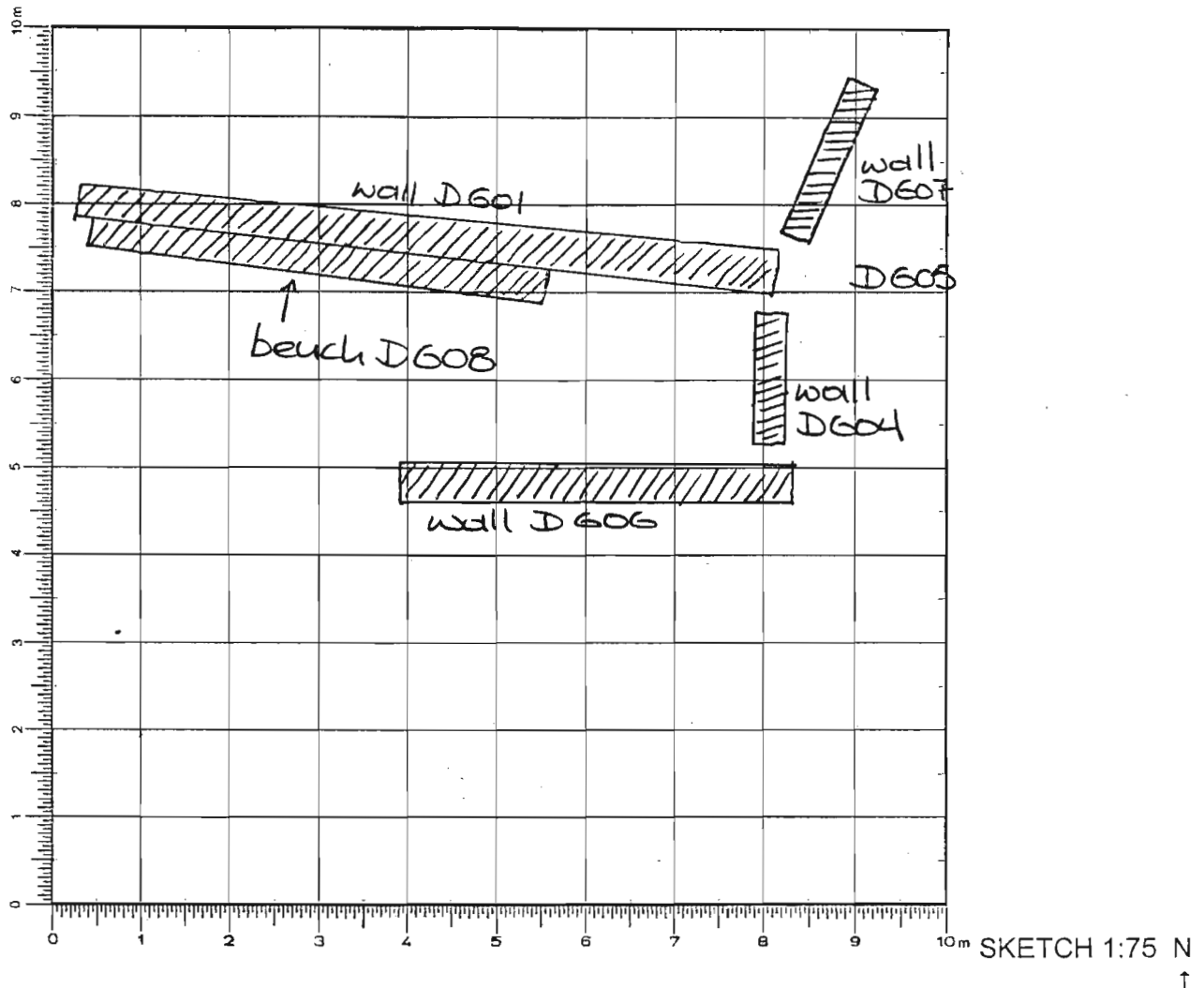
Year 2006 Trench/Locus D608 Excavator K-C**Elevations**

Benchmark used:

Reading on

Benchmark:

H.I.:

DEFINITION/DESCRIPTION of LOCUS (explain **why** you changed locus numbers):Today's date: 09.JUNE Locus above:Locus parameters: D601 in the E, D603 in the W, D604 in the S.

Verbal description: bench with a length of 6,30m (width: 0,40m) and preserved up to a height of max. 0,30m with two courses of irregular small and big rocks. The bench was built up against the wall D601. It has a N→S orientation. We found fragments of terracotta-statuettes on the bench

Locus Interpretative Comments (What do you think this is? DATE your comments, continue on additional pages if necessary): It could be part of an LM IIIc shrine like those found in Vronda, Chalaswanoz or Kefala Vasiliki with benches and MGVA-statuettes.

[illegible][illegible][illegible]

AZORIA Project

p.1

Year 2006 Trench/Locus D 608 Excavator K-C

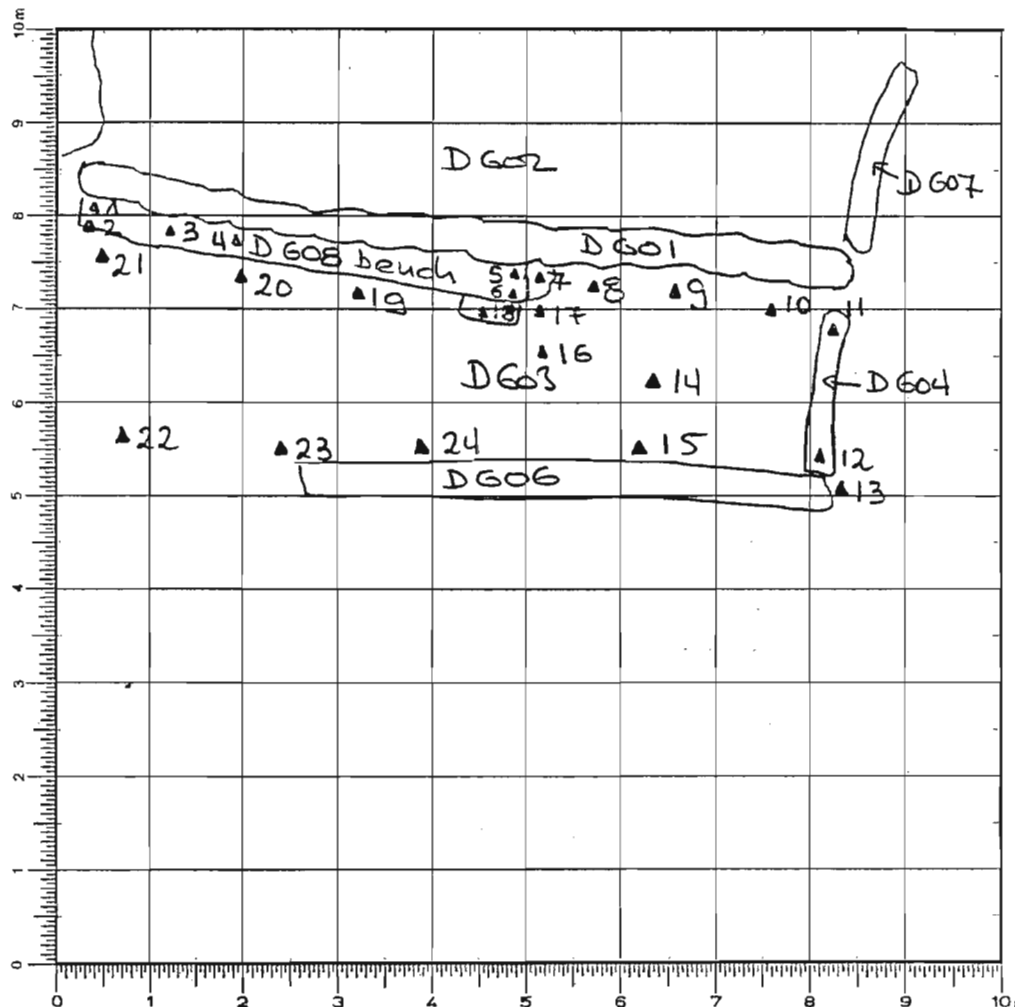
Elevations 360,023

Benchmark used: R 26

Reading on

Benchmark: 1,80

H.I.: 361,823



- 1: 0,71
- 2: 0,68
- 3: 0,61
- 4: 0,61
- 5: 0,63
- 6: 0,60
- 7: 0,47
- 8: 0,62
- 9: 0,70
- 10: 0,69
- 11: 0,82
- 12: 1,04
- 13: 1,45
- 14: 0,96
- 15: 1,29
- 16: 0,92
- 17: 0,84
- 18: 0,76
- 19: 0,82

SKETCH 1:75 N

24: 1,11 23: 1,10 22: 1,16 21: 0,83 20: 0,86

DEFINITION/DESCRIPTION of LOCUS (explain **why** you changed locus numbers):

Today's date: 13 JUNE 06 Locus above:

Locus parameters:

Verbal description:

23: 360,723

24: 360,713

Locus Interpretative Comments (What do you think this is? DATE your comments, continue on additional pages if necessary):

| | | | | | |
|-------------|------------|-------------|-------------|-------------|-------------|
| ELEVATIONS: | 4: 361,213 | 5: 361,193 | 10: 361,133 | 15: 360,533 | 20: 360,963 |
| 1: 361,113 | 6: 361,223 | 11: 361,003 | 16: 360,903 | 21: 360,993 | 22: 360,663 |
| 2: 361,143 | 7: 361,353 | 12: 360,783 | 17: 360,983 | | |
| 3: 361,213 | | | | | |

8: 361,203

13: 360,373

18: 361,063

9: 361,123

14: 360,863

19: 361,003

10: 361,133

15: 360,533

20: 360,963

11: 361,003

16: 360,903

21: 360,993

12: 360,783

17: 360,983

22: 360,663

Year 2006

Trench/Locus

D 608

Excavator

V-C

[illegible]

OBJECTS

[illegible]

ADDITIONAL COLLECTED MATERIAL

[illegible]

Year 2006 Trench/Locus D 608. Excavator K. C.

DESCRIPTION of PROGRESS of EXCAVATION [date each entry and identify associated pottery pail(s)]: 09 JUNE 2006

After digging D 603.01 we found a bench (D 608) with a length of 6,30m ^{width: 0,40m} and preserved up to a height of max 0,30 m with two courses of irregular small and big rocks.*

Near the southern end of the bench we found three fragments of an LM III C Terracotta - Statuette. Part of the head, the hair and the base. (see pottery pail: D 603.01)

The bench could be a part of an LM III C Shrine like those found in Vrouda, Chalasmenos or Kefala Vasiliki. *(2)

* The bench was built up against the wall D 601.

soil: dark brown with small rocks and plant remains.
near the bench: roofing clay (yellow color).

12 JUNE 2006

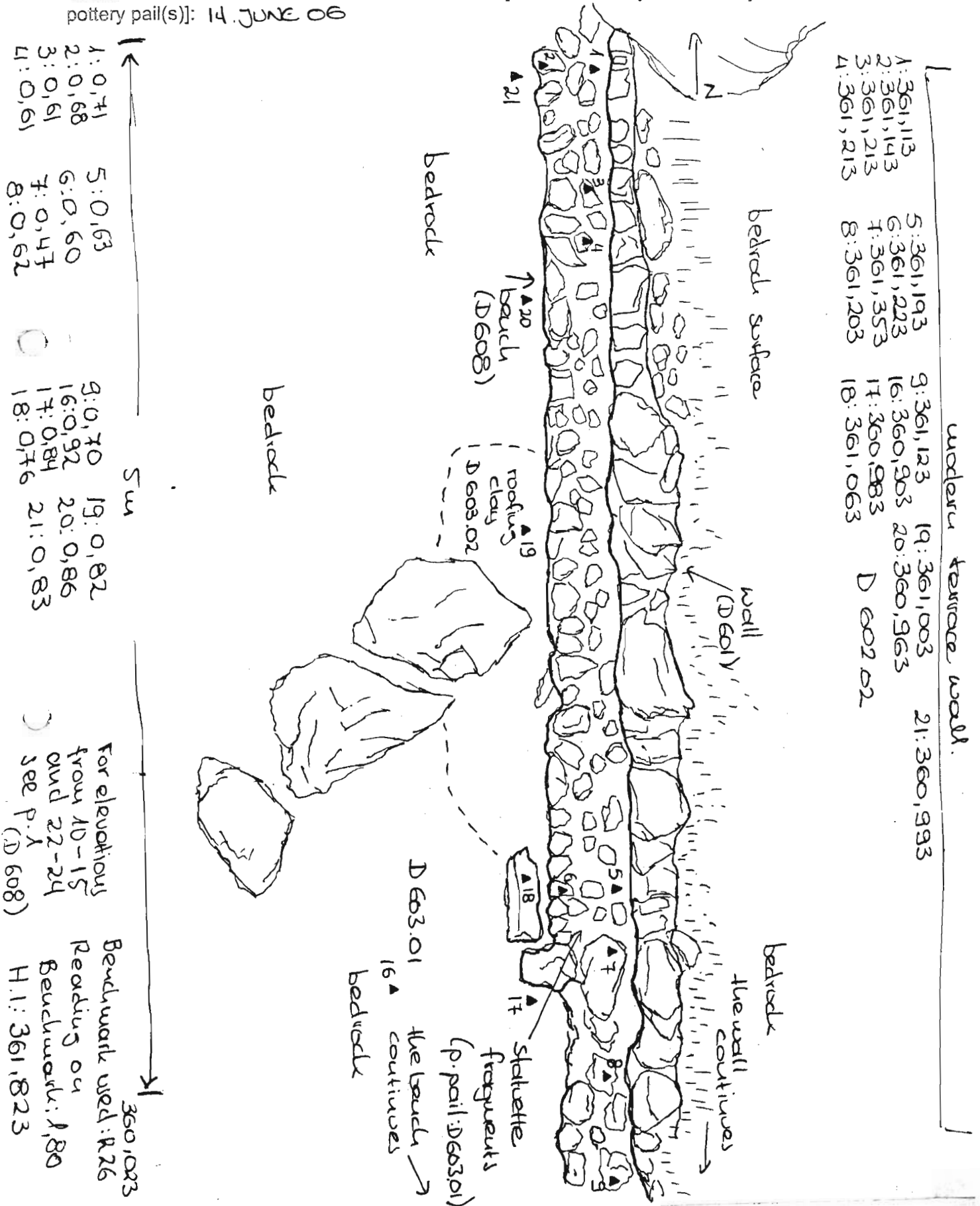
We started by clearing D 608 (pottery pail: D 603.01). We got more definition for the bench and found the 2nd course of rocks.

* (2) We also found two fragments of a shell near the bench.

↓ P. pail: D 603.01
(tritons: Lynn's information).

Year 2006 Trench/Locus D 608 Excavator K-C

DESCRIPTION of PROGRESS of EXCAVATION [date each entry and identify associated pottery pail(s)]: 14 JUNE 06



AZORIA Project

p.1

Year 2006 Trench/Locus D 603 Excavator K-C.



Elevations

Benchmark used:

Reading on

Benchmark:

H.I.:



SKETCH 1:75 N

DEFINITION/DESCRIPTION of LOCUS (explain **why** you changed locus numbers):

Today's date: 12 JUNE 06 Locus above: D 608

Locus parameters: D 603 in the S, D 608 in the E,

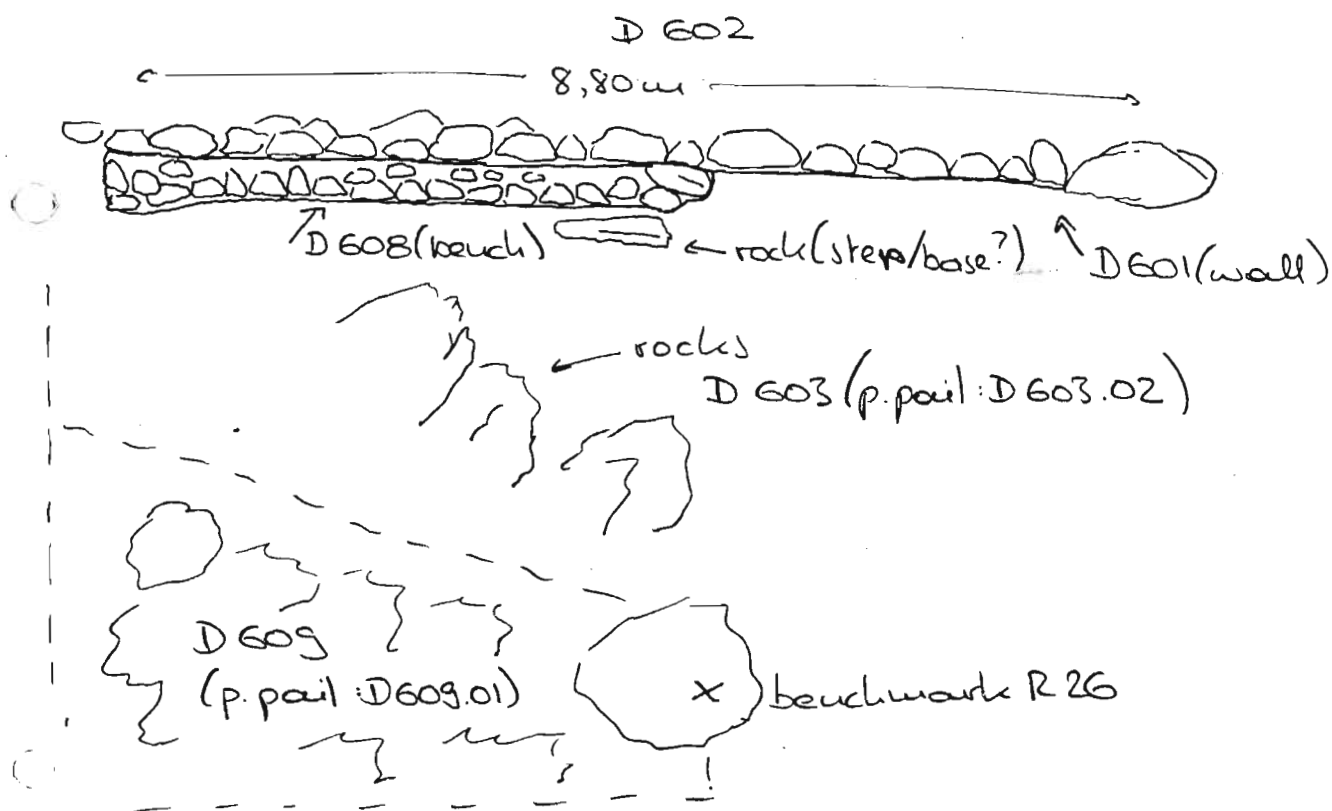
Verbal description: modern surface with rocks. After digging the 1 pass we found bedrock.

Locus Interpretative Comments (What do you think this is? DATE your comments, continue on additional pages if necessary):

Year 2006 Trench/Locus D 603 Excavator K-C

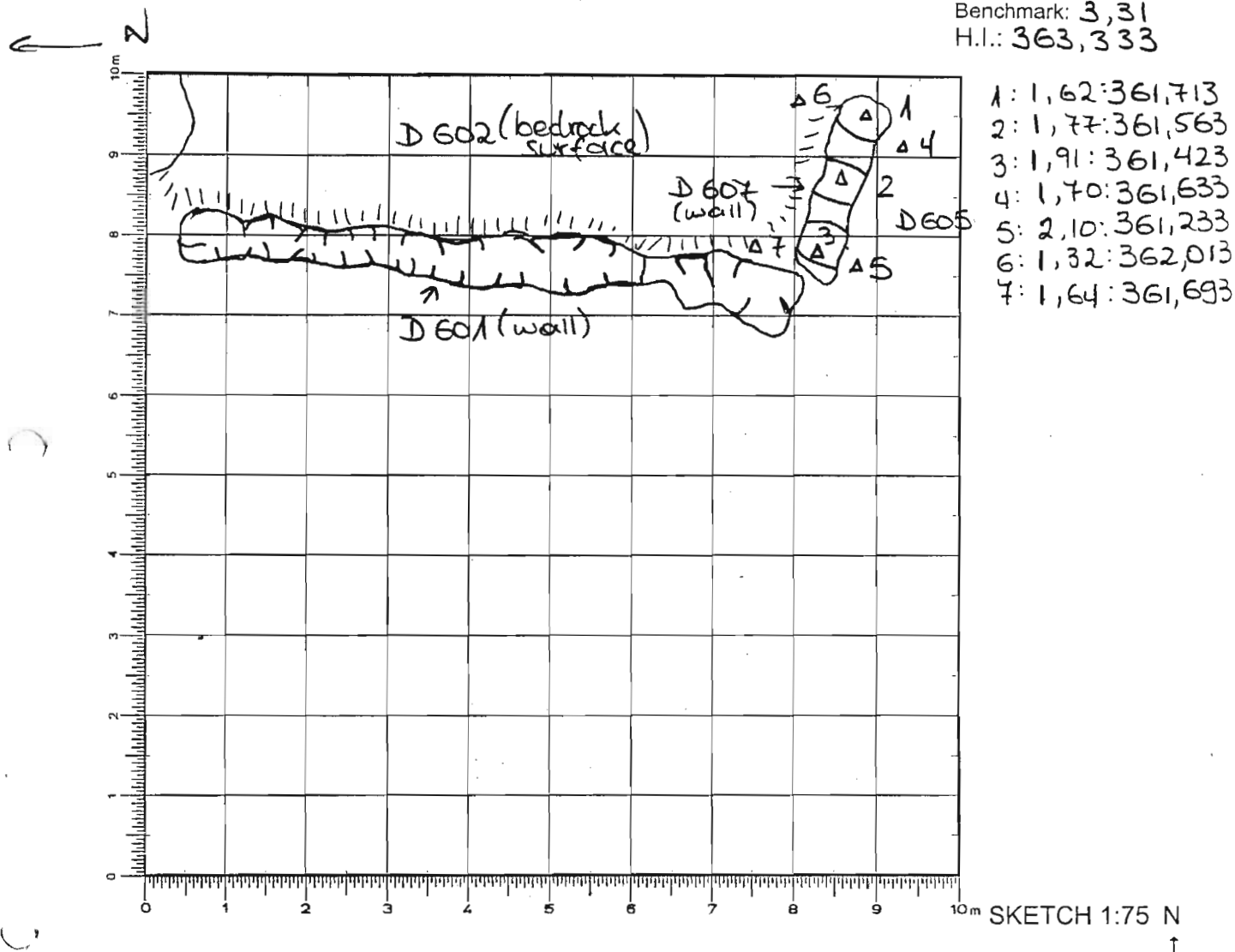
DESCRIPTION of PROGRESS of EXCAVATION [date each entry and identify associated pottery pail(s)]: 12 JUNE 06

We ~~excavated~~ ^{digged} the 1 pass of the area NW of D603. It's locus D 603 (pottery pail: D603.01) (NW slope). After 10-20 cm of digging we found bedrock. Soil: brown with small rocks/inclusions.



Year 2006 Trench/Locus D 607 Excavator K. CElevations 360,023Benchmark used: R 26

Reading on

Benchmark: 3,31H.I.: 363,333DEFINITION/DESCRIPTION of LOCUS (explain **why** you changed locus numbers):Today's date: 09. JUNE 06 Locus above:Locus parameters: D 602 in the N, D 605 in the S, D 601 in the W.Verbal description: one course of irregular rocks to a length of 1,50m and a height of 0,10m

Locus Interpretative Comments (What do you think this is? DATE your comments, continue on additional pages if necessary):

It could be a wall or steps (Rod's interpretation)

[illegible][illegible][illegible]

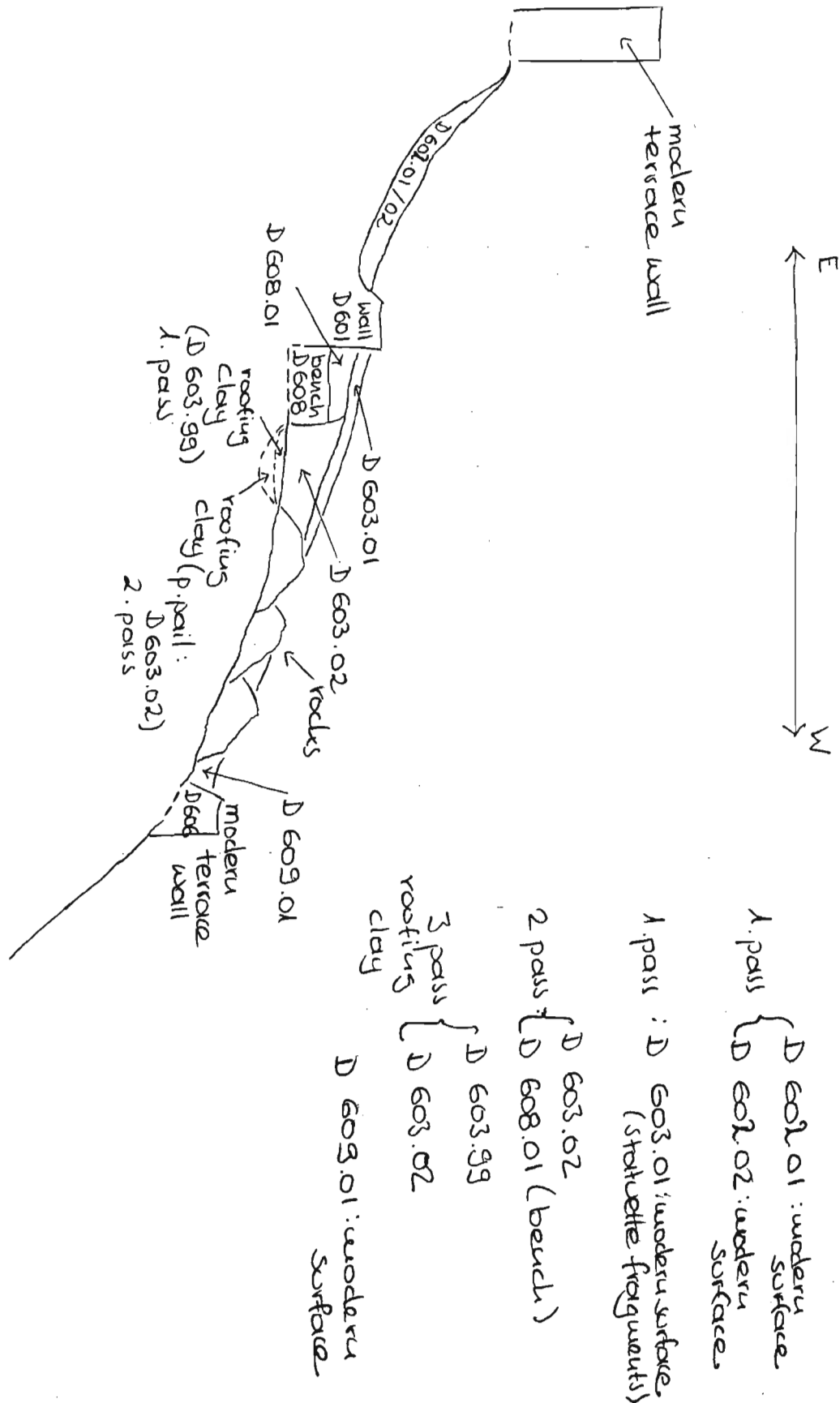
Year 2006 Trench/Locus D 607 Excavator K-C

DESCRIPTION of PROGRESS of EXCAVATION [date each entry and identify associated pottery find(s)]: 09. JUNE 06

After digging the 1 pass of D 605 (NE corner) we found a ~~base~~^{wall} with one course of ^{irregular} rocks (no pottery). It is preserved to a length of 1,50m and a height of 0,10m.

Year 2006 Trench/Locus _____ Excavator K-C

DESCRIPTION of PROGRESS of EXCAVATION [date each entry and identify associated pottery pail(s)]: 15 JUNE 06



Year 2006 Trench/Locus _____ Excavator K-C

DESCRIPTION of PROGRESS of EXCAVATION [date each entry and identify associated pottery pail(s)]: 15 JUNE 06

