

Azoria 2005
D300 Trench Report
RQC

D300 is an irregularly shaped area ~15m long north-south by ~12m wide east-west at its widest point. Excavations in D300 this year were mainly in the southern room of the Archaic structure exposed by excavation in 2004, see 2004 trench report for complete description of previous excavation. Some excavation also took place in the northern room of D300 (olive press room) this year, removing what was identified last year as a surface (possibly erroneously) and the many flat stones embedded therein.

Southern room of Archaic structure is ~7m north-south by ~4m east-west with a doorway (with 2 risers) in the center of the southern wall. Floor surface of southern room is lower than that of the northern Archaic room (olive press room) and the possible exterior surface exposed in **B3100** to the south. Excavation in D300 southern room this year completed that begun in 2004. The last of the wall tumble was removed, the floor deposit exposed and removed. Floor deposit in this room consisted largely of pithos scatters and several querns, supporting an interpretation of this area as a storage/processing complex. The southern room of D300 appears to be a continuation of the Archaic storage/processing complex to the south excavated in previous years. Excavation in D300 this year defined a built feature exposed in 2004 along the eastern wall, this was found to be a bench, locus **D316**, ~2m north-south by ~1m east-west. D300 was extended this year to excavate a portion of the baulk left on the western edge of the trench from 2004, only topsoil/slopewash was removed from this area, see trench notes for full description.

Northern room (olive press room) of D300 is ~4.5m north-south by ~3.5m east-west, previously excavated in 2004 to expose what is thought to be a processing room that was thought to be associated with D300 southern room and Archaic storage/processing complex to south. See trench notes from 2004 for a complete description.

Excavation in D300 this year began 08 June 2005 and ended 15 June 2005. Trench supervisor was Robby Cuthrell, trench assistants were Rachel McCleery, John Day, Karen Dunford, and Ida Pohoriljakova. The trench workers were Metina Papadakis and Panagiotis Pazakos.

Brief Loci & Pail Descriptions:

Northern room (olive press):

Roofing clay / flat stones / habitation debris above surface: **D308.10,11**

Southern room (storage/processing):

Rock tumble / destruction layer / roofing clay:	D313.3,5,6,8,10,11,12,13,16
Rock tumble / destruction layer in southern doorway:	D313.4,7,15
Rock tumble / erosion above/in east bench:	D313.17
Habitation debris & tumble in/around pithos rim:	D313.9
Bowl beside pithos rim (west wall):	D313.14

Floor deposit:

D315.1-11

Trench extension:

Topsoil/slopewash:

D301.18,19

Verbose pail descriptions:

Northern room (olive press):

Pail **D308.10** was a ~5cm pass over entire area of northern room, removing roofing clay and what was previously thought to be the room's uppermost floor. Many flat stones resting above floor (previously identified as plakas) were removed with this pass. A surface was exposed at the bottom of this pass in the western ~1/2 of the room. Pass defined area around olive press, showed it to be floating a few centimeters above exposed surface, the built feature it is resting on appears to have slipped out of place. Floor exposed was level with bottom of a large plaka to the north of the olive press, better preserved than the surface identified last year. An iron blade and quern fragment were recovered from just north of the olive press. Pail **D308.11** removed another ~5 cm of habitation debris/roofing clay in western ~1/2 of room to determine whether surface was located below. A clear surface was not exposed in most of pail area. Excavation around western wall revealed no lower course, some rock tumble exposed, suggesting floor has been eroded/destroyed in western ~1/2 of room. More flat stones resting on previously identified surface (2004) were removed with this pail.

Southern room (storage/processing):

Pail **D313.3** cleaned destruction layer around and south of **D316** (bench) along southeastern edge of the room, exposed two stone querns, lower courses of wall **D306**. Pail **D313.4** removed rock tumble from southern doorway, exposed the uppermost "riser" which was later found to be a vertical stone which may or may not have been associated with doorway. Pail **D313.5** removed grey clay destruction layer & some tumble from central portion of room, exposed pithos scatters along western wall. Pail **D303.6** removed rock tumble/destruction layer from northern portion of room, defined pithos scatter along wall **D307**. Pail **D313.7** removed more rock tumble around southern doorway, exposed the upper riser in the doorway. Pail **D313.8** removed some rock tumble remaining in the northeastern corner of the room, no scatter here. Pail **D313.9** removed rock tumble/destruction layer from in an around an upturned pithos rim along western wall **D312**. Pail **D313.10** further defined a pithos scatter in the northwestern corner of the room. Pail **D313.11** removed destruction layer/habitation debris in southern ~1/2 of room, some burn patches revealed. This pail cleaned around the two querns just south of bench **D316**, much bone in this area. Pail **D313.12** removed more destruction layer/erosion in southern ~1/2 of room to reveal what was left of the floor surface (mainly eroded away) in this area, some tumble exposed found to be embedded in floor, eroded bedrock exposed at bottom of pass in some areas. Pail **D313.13** removed more rock tumble around pithos scatter in northwestern corner of room. Pail **D313.14** removed the bottom of a small bowl exposed just to the south of upturned pithos rim along wall

D312. Pail **D313.15** removed remaining destruction layer/tumble around southern doorway to fully expose the bottom riser, looks as though some riser stones may have slipped. Pail **D313.16** removed slipped wall stones/wall tumble leaning against wall **D312**, pithos scatters continue below. Pail **D313.17** removed erosion/tumble above and around the remains of bench **D316**, bench is partially destroyed, stones slipped. Pail also defined western edge of wall **D306** in pail area.

Pails **D315.1-6,8-10** removed the pithos scatters which comprised the floor deposit exposed by removal of tumble/destruction layer/roofing clay in locus **D313**. Pithos scatters probably represent the remains of three or more pithoi, none complete. A relatively well-preserved floor was exposed underneath area of pithos scatters, primarily in northern portion of room along wall **D307**. Pail **D315.7** was all non-pithos pottery collected when removing floor deposit (pithoi). Pail **D315.11** removed the two stone querns from just south of stone bench and associated pottery/bone underneath, soil below looks like mix of destruction/eroded bedrock.

Trench Extension:

Pails **D301.18,19** removed ~15cm of topsoil from baulk to west of wall **D312**, no architecture was exposed, slopewash exposed below.

Discussion:

Excavation in D300's southern room this year confirmed our prediction that it was another storage/processing room associated with the Archaic storage/processing complex to south. Floor deposit composed of large storage vessels and stone querns suggests this was the case. Though the western wall of this room was preserved ~2 courses in most areas, floor surface appears to have eroded away in the southern and western portions of the room. Where the floor is preserved, it is uneven. Removal of the floor deposit abutting wall **D307** showed pithos scatters to continue underneath it. Western portion of the wall is leaning southward, courses exposed are irregular. It appears most of the wall is no longer in situ. It could also be the case that this wall was built later than southern room, in which case the southern room would continue northwards underneath what is now the olive press room. It could also be the case that western portion of **D307** is rock tumble, due to the irregularity of this area. The southern doorway of D300's southern room was found to have two clearly identifiable risers, above which is a large vertical stone which nearly crosses the doorway and is embedded in the surface exposed in **B3100** to south. This stone could have been associated with the doorway as a threshold, or may be a slipped door jamb stone, though this stone is larger than any other stone in the door jambs. Pottery recovered from the floor deposit in this room strongly suggests it is of late Archaic date. Identification of this southern room as a continuation of the Archaic storage/processing complex to the south suggests the area may have been associated with the large civic building excavated to the north (**D500**).

Excavation in D300's northern room (olive press room) this year sought to clarify the room's date and relationship with the southern room. Because there was no apparent

burning in this room, carbonized plant remains were not helpful in clarifying the activities which took place there. Exploration of the built olive press revealed portions of it to be floating on soil, suggesting the feature is no longer in situ (stones have slipped out of place). Recovery of Hellenistic pottery from the roofing clay/habitation debris in the room suggests it may be of later date than the southern room. The iron blade recovered from north of the olive press lends credence to its interpretation as a processing area, though if it is of later date it may not be associated with the Archaic storage/processing complex to the south or the large civic building to the north. At this time the function of this room relative to the Archaic storage/processing complex to the south and the large civic building to the north is unclear.

Year 04 Trench/Locus D301 Excavator RQC

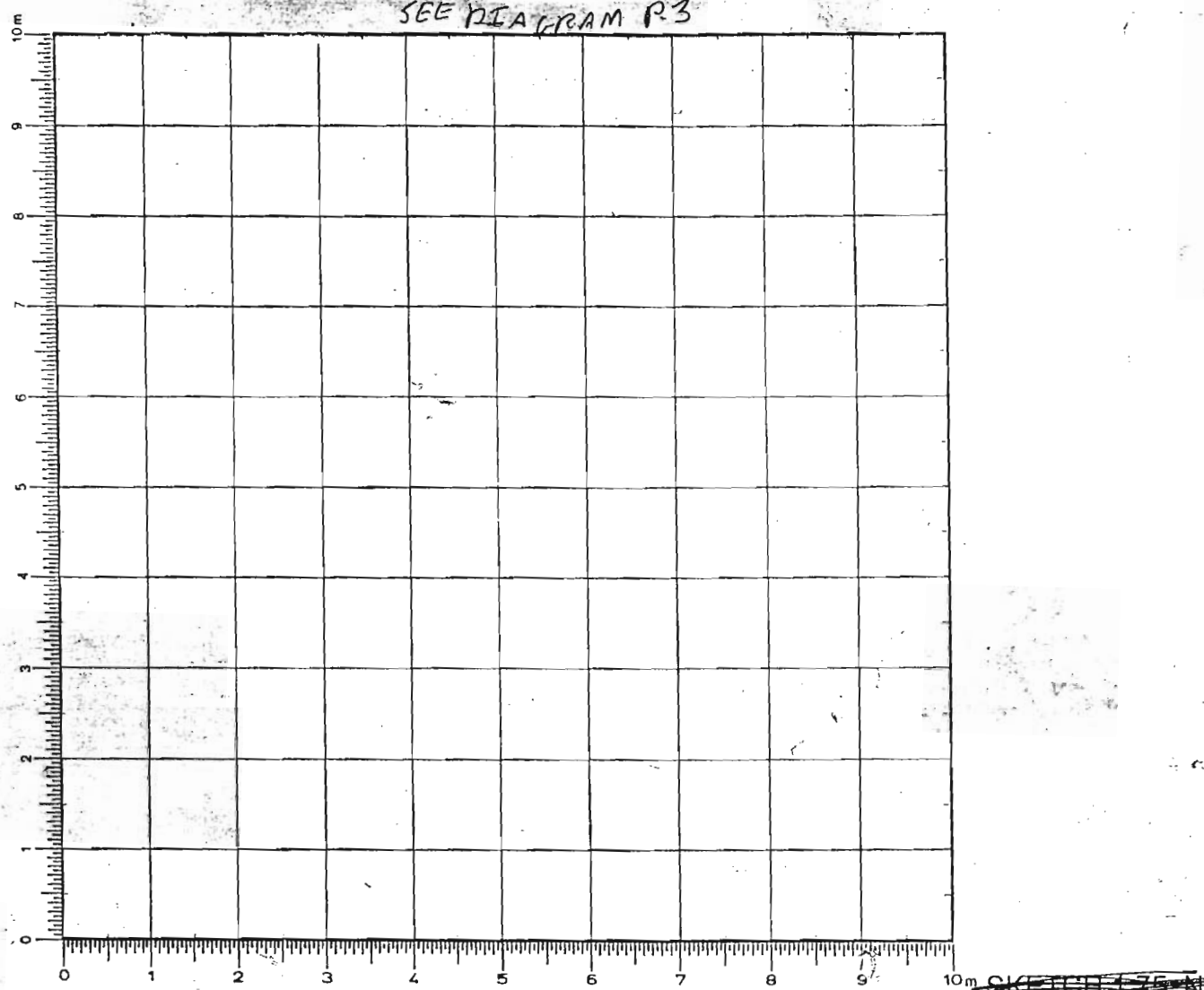
Elevations

Benchmark used:

Reading on

Benchmark:

H.I.:



DEFINITION/DESCRIPTION of LOCUS (explain why you changed locus numbers):

Today's date: 18 JUNE 04

Locus above: D202

Locus parameters: BOUNDED ON NORTH BY SOUTHERN BOUNDARY OF PAIS D202.1 + D202.2,
ON WEST BY EASTERN BOUNDARY OF D100, ON EAST BY LINE OF BEDROCK,
ON SOUTH BY LINE 50 CM SOUTH OF LARGE STONE BOULDER, SEE DIAGRAM R3.

Verbal description: D301 IS THE VEGETATION & TOP LAYER OF SLOPEWASH IN THE PORTION
OF D300 EXTENDED SOUTHWARD PAST THE SOUTHERN BORDER OF D200 (NORTHERN
PORTION OF D300 INITIALLY EXCAVATED AS D202.1 + D202.2). D301 WILL BRING
THIS SOUTHERN EXTENSION OF THE TRENCH DOWN TO THE SAME LEVEL AS THE
SURFACE OF D302.1, THEN THE AREA WILL BE EXCAVATED AS PART OF
D302. IN TRENCH EXTENSION AREA, D301 IS SLOPEWASH/TOPSOIL REMOVED DOWN
TO ROCK TUMBLE.

Locus Interpretative Comments (What do you think this is? DATE your comments, continue on additional pages if necessary):

21 JUNE 04 PAIS D301.1 IS A 110CM PASS OVER THE SURFACE OF D301 REMOVING
TOPSOIL & REMAINING VEGETATION/SLOPEWASH. WE ARE EXCAVATING THIS AREA
TO BETTER DEFINE THE AREA AROUND THE LARGE BOULDER CENTRAL TO THIS LOCUS
TO DETERMINE WHAT RELATIONSHIP IT AND THE SURROUNDING AREA HAVE TO
EMERGING WALLS IN SURFACE OF D302. SOIL MATRIX IS BROWN SLOPEWASH
INCLUDED WITH FIST-SIZE ROCKS, PEBBLES, POTTERY. A 5-LITER SOIL SAMPLE,

AZORIA Project

p.2

Year 04 Trench/Locus ~~D301~~ Excavator RQC

D301

Locus/Pottery Pail Number	Weight of Sherds	Number of Sherds	Chronology & Comments
D301.1	.940kg	61	LMIIIc, LG, ARCHAIC, HELLENISTIC
D301.2	.110kg	28	ARCHAIC, HELLENISTIC?
D301.3	.710kg	53	LMIIIc, ARCHAIC
D301.4	1.320kg	88	LMIIIc, ARCHAIC
D301.5	1.400kg	95	FN, LATE PREPAL, LMIIIc, ARCHAIC, HELLENISTIC
D301.6	1.290kg	71	LMIIIc, LG-EO, ARCHAIC, HELLENISTIC
D301.7	.750kg	81	LMIIIc, ARCHAIC, HELLENISTIC
D301.8	.500kg	66	LMIIIc, ARCHAIC
D301.10	5.380kg	243	LMIIIc, ARCHAIC, HELLENISTIC
D301.11	.830kg	43	ARCHAIC, HELLENISTIC
D301.12	.485kg	21	ARCHAIC, HELLEN?
D301.13	6.450kg	27	LMIIIc, ARCHAIC, HELLEN
D301.14	.400kg	26	ARCHAIC, HELLEN
D301.15	5.880kg	76	LMIIIc, ARCHAIC LMIIIc, ARCHAIC
D301.16	.580kg	26	LMIIIc, ARCHAIC, HELLEN

Object Number	Associated Pottery Pail	Identification (material/form)	Location	Elevation	Catalogue Number
X 1 X	D301.8	NOT AN OBJECT STONE BURNISHER	SE D301.8		
2	D301.9	Polished Stone	PAIL AREA		
3	D301.10	ROUNDED STONE TOOL	SEE DIAGRAM P.7		
X 4 X	D301.10	NOT AN OBJECT POSSIBLE STONE TOOL	SEE DIAGRAM P.7		
5	D301.12	STONE TOOL?	SEE DIAGRAM P.6		
6	D301.13	STONE OBJECT	SEE DIAGRAM P.6		
7	D301.14	STONE TOOL?	SEE DIAGRAM P.8		
X 8 X	D301.17	NOT AN OBJECT STONE TOOL?	SEE DIAGRAM P.9		

ADDITIONAL COLLECTED MATERIAL

Locus/Pottery Pail Number	Bones	Shell	Carbon	Pumice	Soil Sample	Other (specify)
D301.1					1 STD	
D301.2	1 STD					
D301.3						
D301.4	1 STD					1 PEBBLE
D301.5	1 STD					
D301.6	1 STD					
D301.7	1 STD					
D301.8	1 STD					STONE BURNISHER
D301.9	1 STD					STONE BURNISHER
D301.10	1 STD					1 PEBBLE
D301.11	1 STD					
D301.12						
D301.13	1 STD					
D301.14	1 STD					
D301.15						1 PEBBLE

D301.9
ON NEXT
PAGE

Year _____ Trench/Locus _____ Excavator _____

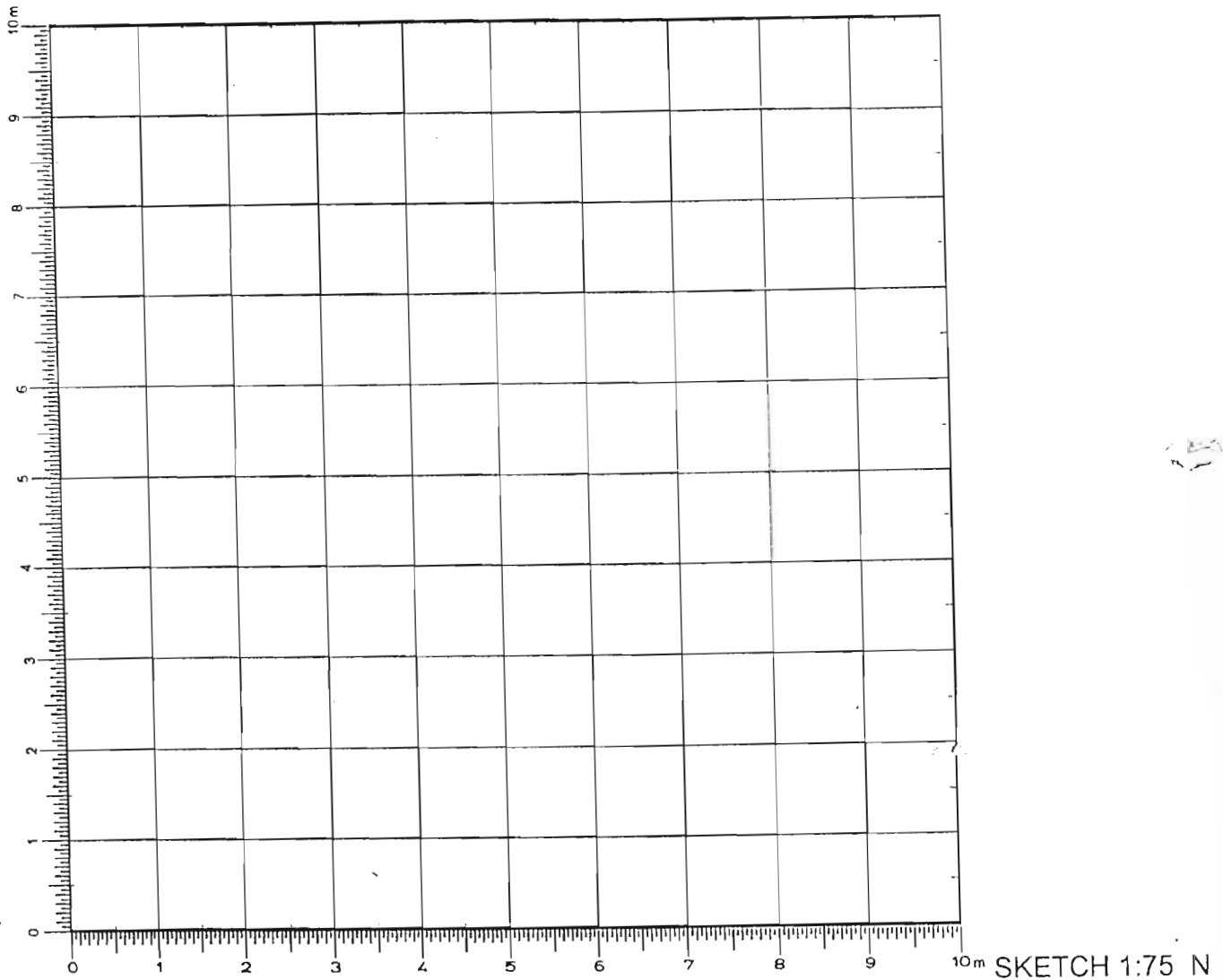
Elevations

Benchmark used:

Reading on

Benchmark:

H.I.:



DEFINITION/DESCRIPTION of LOCUS (explain why you changed locus numbers):

Today's date:

Locus above:

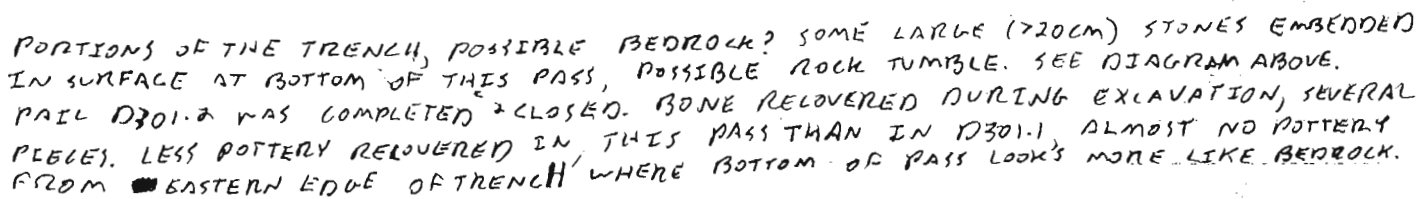
Locus parameters:

Verbal description:

Locus Interpretative Comments (What do you think this is? DATE your comments, continue on additional pages if necessary):

DESCRIPTION of PROGRESS of EXCAVATION [date each entry and identify associated pottery pile(s)]:

PAIL D301.2 IS A PASS OF MID CM ACROSS ENTIRE SURFACE OF D301. SOIL REMOVED IS BROWN SLOPEWASH AS IN PAIL D301.1 ABOVE. SOIL REMOVED NOT SCREENED. SOIL MATRIX IS PEBBLE & FIST-SIZE ROCKS, POTTERY. MORE ROCK TUMBLE EMERGING AT BOTTOM OF PASS, PARTICULARLY IN ~~WEST~~ EASTERN PORTION OF TRENCH. SOIL AT BOTTOM OF PASS SLIGHTLY REDDISH/LIGHTER BROWN IN EASTERN & SOUTHERN



PAIL D301.3 IS A PASS OF 10 CM OVER SURFACE OF D301, PASS WILL BRING LOCUS AREA DOWN TO SAME LEVEL AS TOP OF PAIL D302.1 IN NORTHERN PORTION OF TRENCH. SOIL MATRIX BROWN BECOMING REDDISH IN SOUTHERN PORTION OF TRENCH, ROCKS BEST-SIZE + LARGER HEAVILY INCLUDE SOIL IN THIS PASS, PARTICULARLY IN EASTERN PORTION OF TRENCH. WESTERN PORTION OF TRENCH HEAVILY INCLUDED WITH POTTERY, SOME BONE. EMBEDDED STONES REVEALED IN WESTERN PORTION OF TRENCH AT BOTTOM OF PASS, BOTTOM OF D301.3 IN EASTERN PORTION OF LOCUS IS BEDROCK, WILL PROBABLY NOT BE EXCAVATED FURTHER. WITH PASS D301.3, STONES CONNECTING WALL D209 WITH LARGE BOULDER REVEALED. SPACE BETWEEN WALLS D210 + D209 POSSIBLY INTERIOR SPACE, WILL BE EXCAVATED AS D303. WITH PASS D301.3 WE HAVE BROUGHT THE TRENCH EXTENSION DOWN TO SAME LEVEL AS TOP OF PAIL D302.1, SOIL BELOW BOTTOM OF D301.3 WILL BE EXCAVATED AS D302.

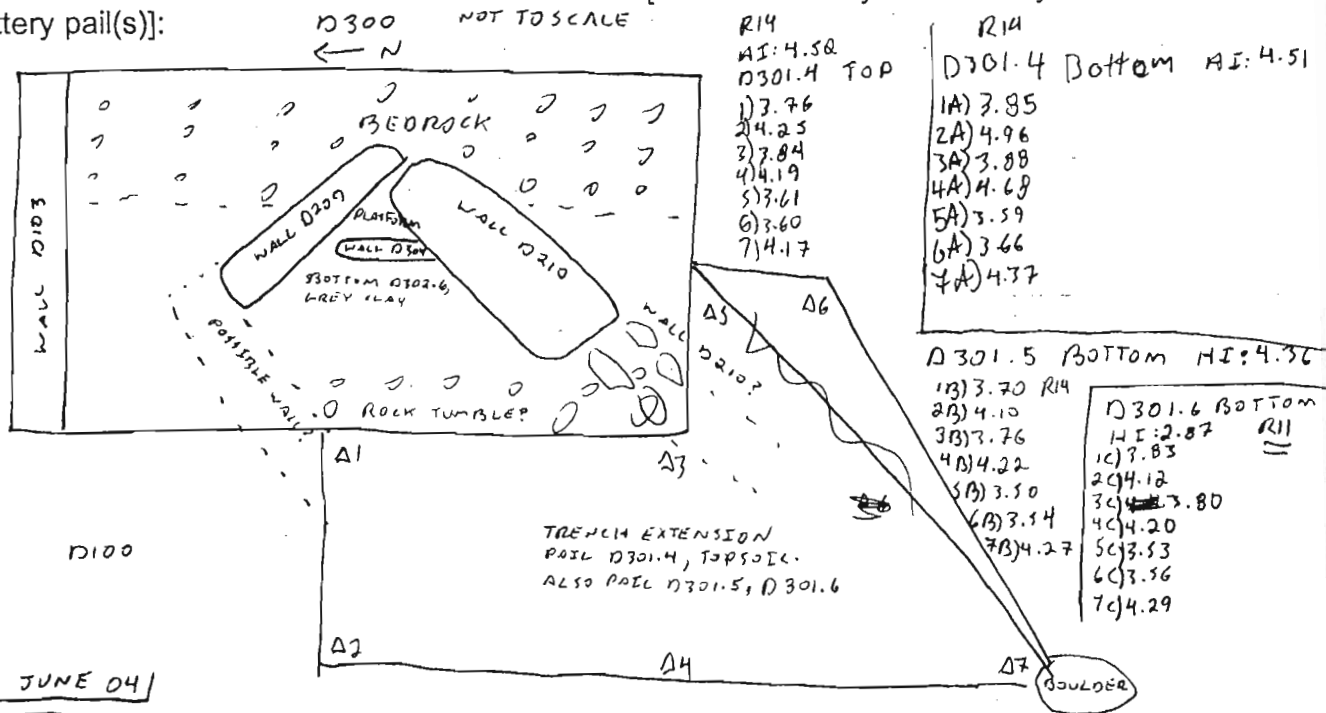
ELEVATIONS:

1) 356.420	7) 355.191	15) 356.150	13A) 356.120
2) 356.305	8) 355.645	14) 355.582	14A) 355.665
3) 356.365	9) 355.191	15) 355.151	15A) 355.170
4) 355.965	10) 356.207	16) 356.075	16A) 356.120
5) 351.140	11) 355.485	17) 355.608 (?)	17A) 355.475
6) 355.080	12) 355.083	18) 355.070	18A) 355.005

TOP 0301.1 BOT 0301.1 BOT 0301.2 BOT 0301.3

Year 04 Trench/Locus D301 Excavator RQC

DESCRIPTION of PROGRESS of EXCAVATION [date each entry and identify associated pottery pail(s)]:



24 JUNE 04/

PAIL D301.4 WILL REMOVE ~10 CM OF SOIL FROM AREA OF TRENCH EXTENSION, SEE LOCATION IN DIAGRAM ABOVE. FIRST PASS OVER THIS AREA REMOVED ~10 CM OF TOPSOIL, LOOSE ROCKS, AND SOME VEGETATION. SOIL IS BROWN, SOFT TOPSOIL/SLOPEWASH WITH FIST-SIZE ROCK & POTTERY INCLUSIONS. SOME BONE RECOVERED DURING EXCAVATION, ONE ROUNDED PEBBLE WAS RECOVERED & BAGGED. SOIL AT BOTTOM OF PASS SAME AS TOP, MORE SLOPEWASH WITH SOME EMBEDDED ROCK TUMBLE. WE ARE EXCAVATING THIS AREA TO DETERMINE WHETHER WALLS ASSOCIATED WITH THE STRUCTURE BOUNDED BY D209 & D210 UNDERLIE THE AREA. WE SUSPECT A WALL INTERSECTING OR ABUTTING WALL D209 ON THE NW CORNER MAY CONTINUE INTO THE TRENCH EXTENSION, BASED ON A LOW LINEAR ACCUMULATION OF STONES RUNNING NE-SW THROUGH THE SE CORNER OF D100 & WESTERN EDGE OF D300. WE WILL ALSO EXCAVATE THE AREA SOUTH OF LARGEST BOULDER TO DETERMINE WHETHER WALL D210 CONTINUES SW INTO THIS AREA. EXCAVATION OF REST OF D300 INCLUDED A LAYER OF TOPSOIL UNDERLAIN BY ROCK TUMBLE, WE EXPECT THE SAME IN THE TRENCH EXTENSION AREA. PAIL D301.4 WAS COMPLETED & CLOSED, WE WILL CONTINUE EXCAVATING THIS TRENCH EXTENSION AREA TOMORROW.

25 JUNE 04/

PAIL D301.5 IS A SECOND ~10 CM PASS OVER THE AREA OF THE TRENCH EXTENSION, SEE DIAGRAM ABOVE. SOIL IS BROWN TOPSOIL/SLOPEWASH EMBEDDED WITH FIST-SIZE STONES & PEBBLES, POTTERY INCLUSIONS, BONE RECOVERED DURING EXCAVATION. MUCH EMBEDDED ROCK TUMBLE EXPOSED AT BOTTOM OF PASS, LARGE STONES ~20 CM AND BOULDERS. SOIL STILL BROWN SLOPEWASH AT BOTTOM OF PASS. NO APPARENT FEATURES REVEALED AT BOTTOM OF THIS PASS, PAIL D301.5 WAS COMPLETED AND CLOSED, ELEVATED.

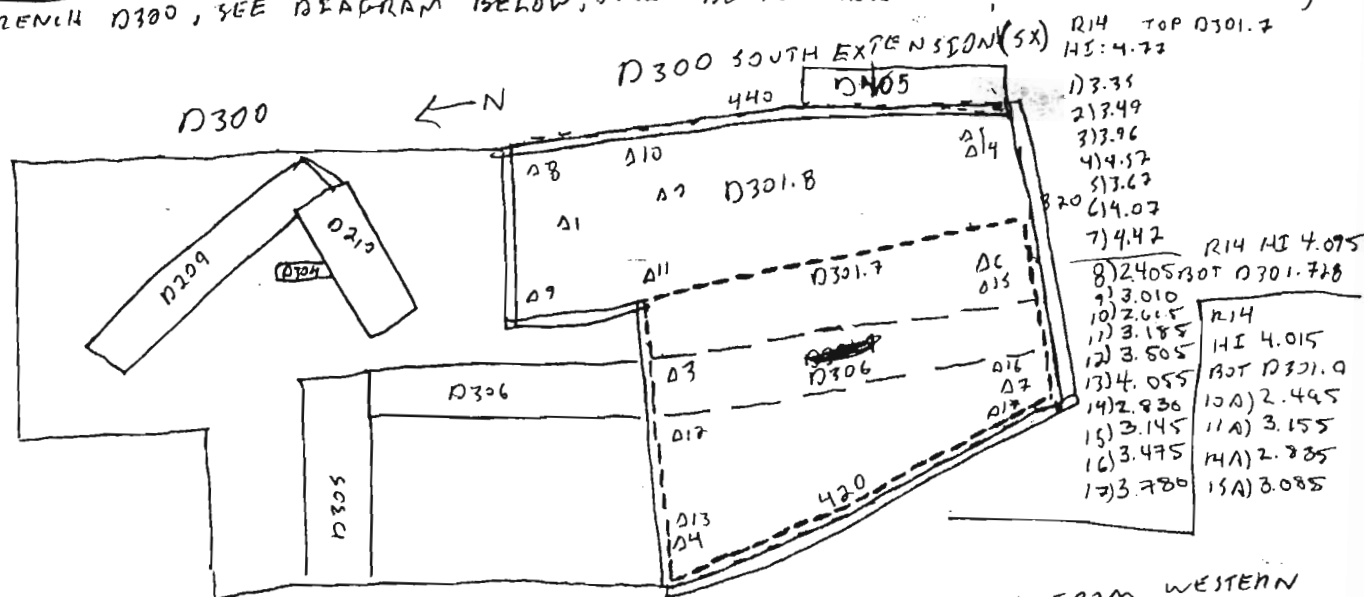
PAIL D301.6 IS A THIRD 5-10 CM PASS OVER THE AREA OF THE TRENCH EXTENSION, SEE DIAGRAM ABOVE FOR PAIL LOCATION. PASS IS REMOVING BROWN SLOPEWASH/ROCK TUMBLE EXPOSED AT BOTTOM OF D301.5. LARGE STONES & BOULDERS EMBEDDED IN PAIL SURFACE, SOIL HEAVILY INCLUDED WITH PEBBLE AND FIST-SIZE ROCKS. POTTERY INCLUSIONS, MORE ROCK TUMBLE EXPOSED NEAR BOTTOM OF PASS, SOIL AT BOTTOM OF PASS SAME AS TOP, MORE BROWN SLOPEWASH & TUMBLE. SOME BONE RECOVERED, STILL NO APPARENT FEATURES EXPOSED, POSSIBLE LINEAR ACCUMULATION, EAST-WEST, IN CENTRAL PORTION OF TRENCH. PAIL D301.6 COMPLETED & CLOSED, ROCK TUMBLE EXPOSED WILL BE EXCAVATED AS D302.11

ELEVATIONS:	R14+HI=358.89	R14+HI=358.88	R14+HI=358.73	R11+HI=358.73
1) 355.13	1A) 355.03	1A) 355.03	1B) 355.03	1C) 354.90
2) 354.64	2A) 353.92	2A) 353.92	2B) 354.63	2C) 354.61
3) 355.05	3A) 355.00	3A) 355.00	3B) 354.47	3C) 354.95
4) 354.30	4A) 354.20	4A) 354.20	4B) 354.51	4C) 354.53
5) 355.28	5A) 355.29	5A) 355.29	5B) 355.23	5C) 355.20
6) 355.29	6A) 355.22	6A) 355.22	6B) 355.19	6C) 355.17
	7A) 354.51	7A) 354.51	7B) 354.46	7C) 354.44

Year 04 Trench/Locus D301 Excavator RCC

DESCRIPTION of PROGRESS of EXCAVATION [date each entry and identify associated pottery pail(s)]:

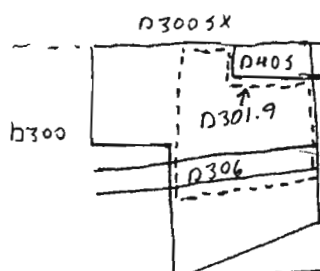
29 JUNE 04 PAIL D301.7 IS A 70 CM PASS OVER A SOUTHWARD EXTENSION OF TRENCH D300, SEE DIAGRAM BELOW, AREA DESIGNATED D300SX, (SOUTH EXTENSION)



D301.7 WILL REMOVE ~10 CM OF VEGETATION/TOPSOIL/SLOPEWASH FROM WESTERN PORTION OF D300SX, SEE DIAGRAM ABOVE FOR PAIL LOCATION. D300SX WAS CREATED TO FOLLOW WALL D306 SOUTHWARD, TO DETERMINE WHETHER IT IS ASSOCIATED WITH ARCHAEAL ARCHITECTURE FURTHER SOUTH. WE WILL ALSO BE LOOKING FOR ANY CROSSWALL THAT CAN DEFINE ARCHITECTURE ASSOCIATED WITH WALLS D301+D306 AS INTERIOR SPACE. SOIL MATRIX IS BROWN TOPSOIL + SLOPEWASH, POTTERY + BONE RECOVERED DURING EXCAVATION, FIRST-SIZE ROCK INCLUSIONS, NO LARGE ROCK TUMBLE YET. TOP OF WALL D306 WAS EXPOSED WITH THIS PASS, NO OTHER APPARENT FEATURES. PAIL COMPLETED & CLOSED.

PAIL D301.8 IS ANSEM PASS OVER THE EASTERN UPSLOPE PORTION OF D300SX, SOIL MATRIX REDDER THAN DOWNSLOPE SLOPEWASH + TOPSOIL, MORE HEAVILY INCLUDED WITH PEBBLES + FIRST-SIZE ROCKS. TOPSOIL REMOVED FROM THIS UPPER AREA AS D401.2 + D402.1. THIS PAIL WILL CONTINUE EAST TO WALL D405 AT EASTERN BORDER OF D300SX. ROCK TUMBLE EXPOSED AT BOTTOM OF PASS. POTTERY + BONE RECOVERED WITH THIS PASS, OBJECT #1 IS A 23 CM DIAMETER STONE BURNISHER FROM ~~JUST~~ WEST OF WALL D405. SOIL AT TOP OF D301.8 IS MORE GREYISH IN NORTHERN PORTION, BECOMING MORE REDDISH + PEBBLY TOWARDS BOTTOM OF PASS. NORTHERN PORTION OF THIS PASS VERY HEAVILY INCLUDED WITH WHITE CRUMBLY ROCK, AREA IS MOSTLY STERILE, PROBABLY BEDROCK. ROCK TUMBLE EXPOSED IN CENTRAL PORTION OF D301.8 ONLY, HALFWAY BETWEEN N+S PAIL BORDERS. REST OF BOTTOM D301.8 IS SAME AS TOP, EMBEDDED CRUMBLY REDDISH SOIL.

PAIL D301.9 IS A 10 CM PASS OVER THE PORTION OF D300SX ~~OVER~~ OVER AND EAST OF WALL D306 TO WALL D405, NOT INCLUDING THE NORTHERN CORNER OF D300SX, SEE DIAGRAM BELOW FOR PAIL LOCATION. SOIL REMOVED IS BROWN SLOPEWASH/TOPSOIL IN AREA ABOVE + AROUND WALL D306, MORE REDDISH TO EAST OF WALL D306. BONE + POTTERY RECOVERED DURING EXCAVATION. SOIL MOSTLY STERILE, SOME POTTERY RECOVERED FROM UPPER PORTION OF PASS, SOIL AT BOTTOM OF PASS LOOKS LIKE RED, CRUMBLY BEDROCK/FILL. TOP OF WALL D306 WAS ALSO DEFINED WITH THIS PASS, FEATURE IS BECOMING MORE APPARENT. WE WILL PROBABLY NOT DIG ANY FURTHER IN AREA EAST OF WALL D306 IN D300SX AREA, LOCUS BARREN.



ELEVATIONS: R14+HI = 359.14
 TOP D301.7
 1) 355.79
 2) 355.65
 3) 355.18
 4) 354.57
 5) 355.47

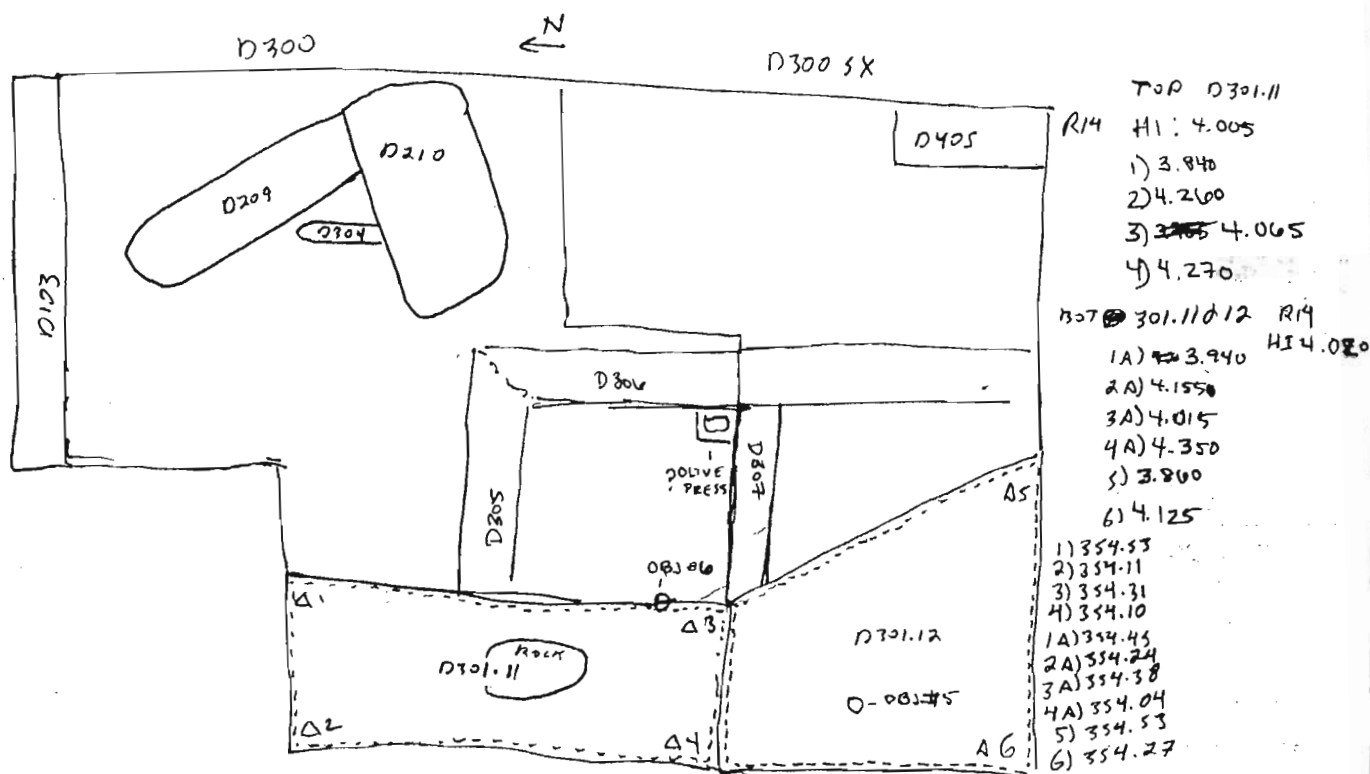
30T D301.7+8 R14+HI = 358.465
 8) 355.06
 9) 355.455
 10) 355.85
 11) 355.28
 12) 354.96
 13) 354.41
 14) 355.635
 15) 355.52
 16) 354.97
 17) 354.685

Year 04 Trench/Locus D301 Excavator R2C

DESCRIPTION of PROGRESS of EXCAVATION [date each entry and identify associated pottery pail(s)]:

30 JUNE 04 -

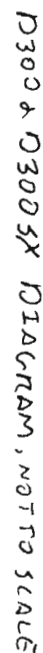
PAIL D301.10 IS A 40 CM PASS OVER TOPSOIL / SLOPEWASH IN THE PORTION OF D300SX WEST OF AND ABOVE WALL D306. SOIL MATRIX IS BROWN SLOPEWASH HEAVILY INCLUDED WITH PEBBLE TO COBBLE-SIZE STONES. OBJECT #3 IS A ~~ROUND~~ ROUNDED STONE ~5 CM DIAMETER, POSSIBLE HAMMERSTONE? OBJECT #4 IS A ROUNDED POSSIBLE STONE TOOL ~5 CM IN DIAMETER, SEE DIAGRAM P.7. THIS PAIL REMOVED 10-15 CM OF SOIL, LARGE ROCK TUMBLE EXPOSED BELOW. STONES WE THOUGHT WERE TOP COURSE OF D306 IN D300SX AREA WERE DERIVED AND NOW APPEAR TO BE SLIPPED STONES IN A LINEAR ACCUMULATION. SOIL MATRIX IN THIS AREA BECOMING VERY HEAVILY EMBEDDED WITH ROCK TUMBLE AT BOTTOM IN ENTIRE PAIL AREA. PAIL WAS COMPLETED & CLOSED. A PASS WILL BE TAKEN (D302.17) THROUGH D300SX AREA WEST OF ~~WALL~~ WALL D306 & POSSIBLE CONTINUATION OF WALL D306 TO REMOVE ROCK TUMBLE. POTTERY & BONE RECOVERED DURING EXCAVATION, ONE ROUNDED PEBBLE. SEE DIAGRAM P.7 FOR LOCATION OF OBJECTS 3 & 4.



PAIL D301.11 IS AN EXTENSION OF D300 2 METERS WEST OF FORMER WESTERN TRENCH BORDER SOUTH TO WALL D307 & NORTH PAST WALL D305. PAIL REMOVED ~10 CM OF TOPSOIL / SLOPEWASH FROM PAIL AREA, SEE DIAGRAM ABOVE FOR PAIL LOCATION. WITH THIS PAIL WE ARE LOOKING FOR CONTINUATION OF WALLS D305 & D307 WESTWARD, AS WELL AS A POSSIBLE 4TH WALL FOR ROOM BOUNDED BY D305, D306, & D307. SOIL AT BOTTOM OF PASS LOOKS SAME AS TOP, ONE LARGE STONE EMBEDDED IN AREA, SEVERAL SMALLER STONES EMBEDDED ELSEWHERE, NO APPARENT CONTINUATION OF WALLS D305 & D307 EXPOSED YET. POTTERY & BONE RECOVERED DURING EXCAVATION, PAIL COMPLETED & CLOSED.

PAIL D301.12 IS A 40 CM PASS OVER TOPSOIL IN TRENCH EXTENSION WEST OF SOUTHERN PORTION OF D306 & SOUTH OF POSSIBLE CONTINUATION, SEE DIAGRAM ABOVE FOR PAIL LOCATION. SOIL IS BROWN RECOVERED DURING EXCAVATION, PAIL WAS TAKEN TO EXPLORE AREA WEST OF WALL D307 FOR POSSIBLE CONTINUATION, ALSO TO EXTEND AREA OVER POSSIBLE FLOOR SURFACE IN SOUTHERN MOST ROOM BOUNDED BY D306, D307 & SOUTHERN APPARENT CONTINUATION OF D307 WESTWARD YET, STILL SLOPEWASH / TOPSOIL, NO STONE TOOL, BROKEN BOTH ENDS? ~7 CM LONG, ~4 CM IN DIAMETER. OBJECT #5 IS A ROUNDED PAIL D301.12 WAS COMPLETED & CLOSED, SEE DIAGRAM ABOVE FOR OBJECT #5 LOCATION.

DESCRIPTION of PROGRESS of EXCAVATION [date each entry and identify associated pottery pile(s)]:



Bottom of D301.10

R14 HI 4.005

1) 3.350
2) 2.885
3) 3.345
4) 3.805
5) 3.285
6) 3.805

R14 HI = 338.37

1) 335.03
2) 334.49
3) 335.03
4) 334.57
5) 335.14
6) 334.57

Year 04

Trench/Locus

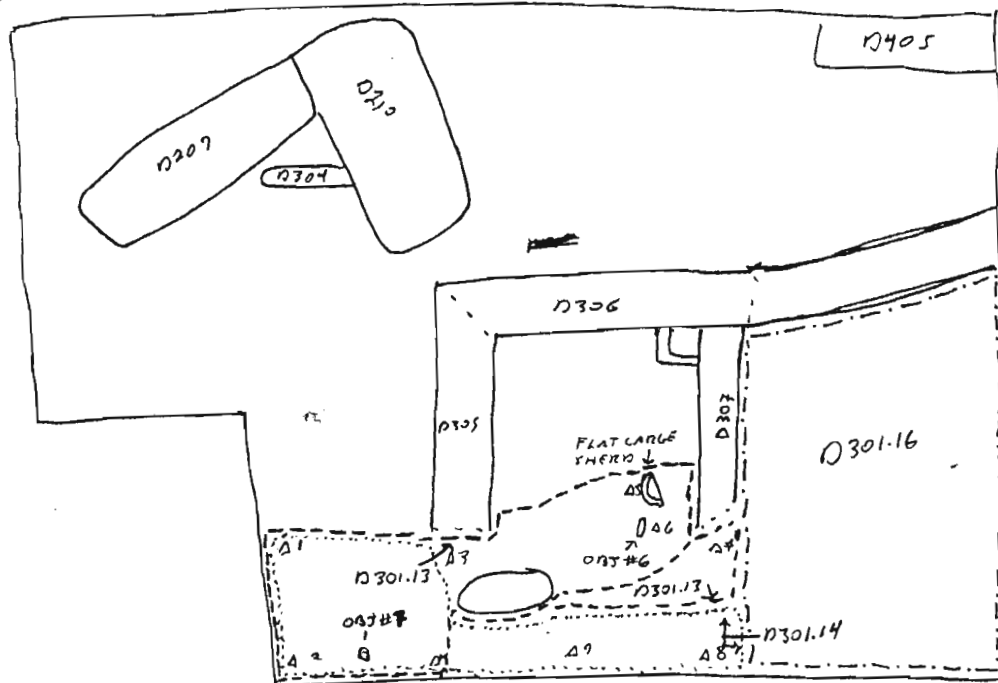
D301

Excavator RQC

pottery pail(s)]:

17300

← N NOT TO SCALE



BOT 1201-13
 R14 R14+H5: 358.35
 H5: 3.98
 1) 354.86
 113.99 2) 354.19
 214.18 3) 354.21
 3) 4.14 4) 354.08
 4) 4.27 5) 354.31
 5) 4.04 6) 354.30
 6) 4.03 7) 354.27
 7) 4.08 8) 354.15
 8) 4.20 9) 354.07
 9) 4.28

$\text{For } 10301.14 \text{ HI } 3.96?$
 $\text{RIH} \quad \text{RIH} + \text{HI} = 358.33$
 2A) 4.27 2A) 354.06
 4A) 4.32 4A) 354.01
 9A) 4.30 9A) 354.03
 8A) 4.24 8A) 354.09

01 JULY 04] PALE D301.14 IS A 110 CM PASS OVER THE WESTERN EDGE OF D300 FROM NORTHERN BORDER TO SOUTHERN FACE OF WALL D307, PASS IS REMOVING SLOPEWASH/ROCK TUMBLE FROM AREA, EXPOSING AREA JUST ~~WEST~~ WEST OF LINEAR ACCUMULATION OF STONES RUNNING N-S AT WEST END OF WALLS D305+D307; SEE DIAGRAM ABOVE FOR PALE LOCATION. PASS DEFINED LINEAR ACCUMULATION IF STONES THAT MAY REPRESENT ALL THAT REMAINS OF A 4TH WALL OF THE NORTHERN ROOM. SOIL AT BOTTOM OF PASS SAME AS TOP, SLOPEWASH. PALE COMPLETED & CLOSED, BONE & POTTER RECOVERED DURING EXCAVATION. OBJECT #7 IS A ROUNDISH STONE ~ 5 CM IN DIAMETER, SEE DIAGRAM ABOVE FOR LOCATION. N-S LINEAR ACCUMULATION OF STONES DEFINED, STILL NOT CLEAR WHETHER IT IS A WALL.

PAIL D301-15 IS AN EXTENSION OF D300 SOUTHWARD, EXPLORING AREA SOUTH OF THE SOUTHERN ROOM BOUNDED BY D306 & D307, SEE DIAGRAM BELOW. ~~THE~~ PASS IS REMOVING NID LM OF TOPSOIL SLOPEWASH, SAME EXPOSED

0300 ← N.

BoTT
EAST

0306

0306

0301-1

02

$$RIY + HI = 358.3$$

$$HI: 3.96$$

BOT 0301-15
 11 ~~4.45~~ 3.45
 21 ~~4.45~~ 4.00
 31 ~~4.45~~ 3.46
 41 ~~4.45~~ 3.89

4.88
4.33
4.87
1.44

EXCAVATION REQUIRED TO DETERMINE
WHETHER THIS IS THE CASE. POTTERY RECOVERED
DURING EXCAVATION, NO BONE.

PAIL D301.16 IS A 10CM PASS OVER
SLOPEWASH IN AREA SOUTH OF WALL D307,
SEE DIAGRAM ABOVE FOR PAIL LOCATION.
SOIL IS BROWN, INCLUDED WITH FIST-SIZE
STONES & A FEW LARGER STONES. POTTERY
RECOVERED. BOTTOM OF PASS IS LARGE ROCK

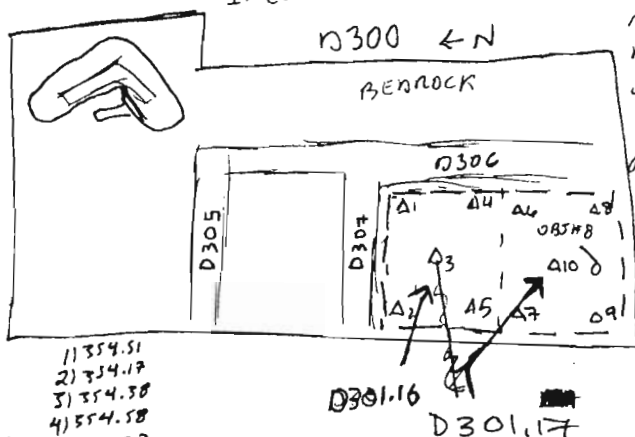
Year 04 Trench/Locus D301 Excavator RAC

DESCRIPTION of PROGRESS of EXCAVATION [date each entry and identify associated pottery pail(s)]:

TUMBLE NEAR CONTINUATION OF WALL D306, EASTERN PORTION OF PAIL AREA. STILL SLOPEWASH/ROCK TOPSOIL AT BOTTOM IN WESTERN PORTION OF PAIL AREA. PAIL WAS NOT COMPLETED TODAY, WILL BE CONTINUED TOMORROW AS D301.17.

02 JULY 04

PAIL D301.17 IS A ROUGHLY TEN CENTIMETER PASS OVER SLOPEWASH / ROCK TUMBLE IN AREA OF D300 SOUTH OF WALL D307 TO SOUTHERN TRENCH BORDER. THIS PASS IS A CONTINUATION OF D301.16 FROM 01 JULY 04. SOIL MATRIX IS BROWN, HEAVILY INCLUDED WITH FIST-SIZE & LARGER TUMBLE, PARTICULARLY IN EASTERN PORTION OF PAIL AREA. SOIL AT BOTTOM OF PAIL IN EAST IS NOT AS HEAVILY INCLUDED WITH ROCK TUMBLE, STILL SLOPEWASH, STILL MORE TUMBLE AT BOTTOM OF PASS IN ENTIRE PAIL AREA. PASS DEEPENS TO ~30 CM IN SOUTHEAST PORTION OF PAIL, MUCH HIGH TUMBLE REMOVED FROM BESIDE WALL D306. OBJECT #8 IS A



1) 354.51
2) 354.17
3) 354.38
4) 354.58
5) 354.29
6) 354.60
7) 354.29
8) 354.58
9) 354.42
10) 354.50

R14 Bottom D301.17

1) 1.72 4.04
2) 2.04 4.38
3) 1.80 4.17
4) 1.62 3.97
5) 1.94 4.28
HI: 4.18
6) 3.95
7) 4.26
8) 3.97
9) 4.13
10) 4.05

RECTILINEAR STONE ~5 CM IN DIAMETER WITH ROUNDED EDGES. SOIL AT BOTTOM OF PASS IS SAME AS TOP, MORE SLOPEWASH & ROCK TUMBLE. AREA BOUNDED BY WALLS D307 & D306. IN SOUTHERN PORTION OF TRENCH HAS BEEN DESIGNATED D309, THE NEXT PASS OVER ROCK TUMBLE IN THIS AREA WILL BE D309.1.

WITH THIS PASS A MASSIVE 2ND COURSE OF D306 WAS EXPOSED & DEFINED. SECOND COURSE CONSISTS OF BOULDER 750 CM LONG, SOUTHERN PORTION OF WALL ~1 METER FROM SOUTH TRENCH BORDER TOGS ~25 CM WESTWARD, STONES PROBABLY SLIPPED. PAIL COMPLETED & CLOSED.

D300 1:00 ← N
SOUTH ROOM
N TO SCALE

TOP D301.18

R14

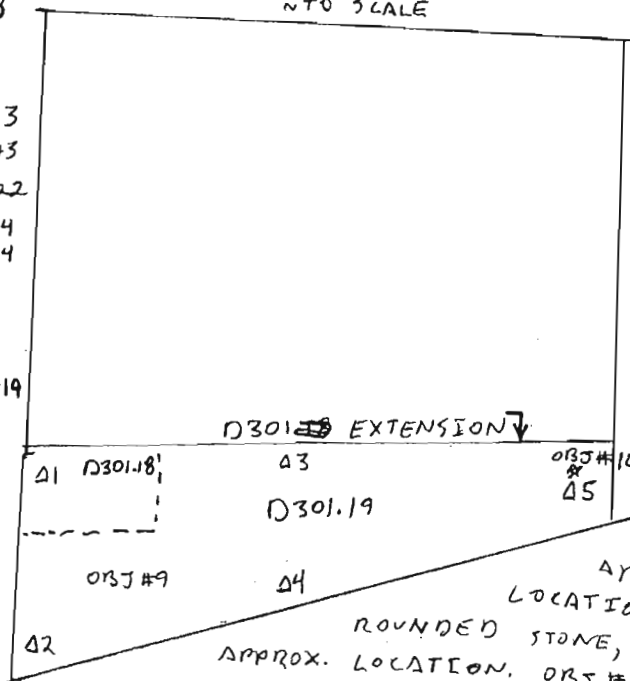
HI: 0.78

1) 1.32 1) 353.83
2) 1.42 2) 353.73
3) .93 3) 354.22
4) 1.01 4) 354.14
5) .51 5) 354.64

14 BOT D301.18+19

HI: 1.10

1) 1.77
2) 1.89
3) 1.56
4) 1.54
5) 1.30



13 JUNE 05 PAIL D301.18

IS AN EXTENSION OF TRENCH D300 WESTWARD THROUGH TRENCH BULK REMAINING ON TERRACE. PASS WILL BEGIN ~10 CM DEEP IN NORTHERN PORTION OF EXTENSION AND CONTINUE SOUTHWARDS DEEPENING TO ~60 CM TO LEVEL THE SURFACE. POTTERY RECOVERED, NORMAL DENSITY FOR TOPSOIL. PASS NOT COMPLETED TODAY, SEE DIAGRAM TO LEFT.

14 JUNE 05 PAIL D301.19

IS A CONTINUATION OF D301.18 FROM YESTERDAY REMOVING GRADUALLY DEEPER TOPSOIL IN TRENCH EXTENSION AREA, SEE DIAGRAM TO LEFT FOR PAIL LOCATION. OBJECT #9 IS A FRAGMENT OF A ROUNDED STONE, BURNISHED? SEE DIAGRAM TO LEFT FOR APPROX. LOCATION. OBJ #10 IS A CARVED STONE, 10x10x15 CM, DISTURBED, IN TOPSOIL. PASS COMPLETED OVER AREA OF TRENCH EXTENSION, DIRT NOT SCREENED.

Year 04 Trench/Locus D302 Excavator RQC

Elevations

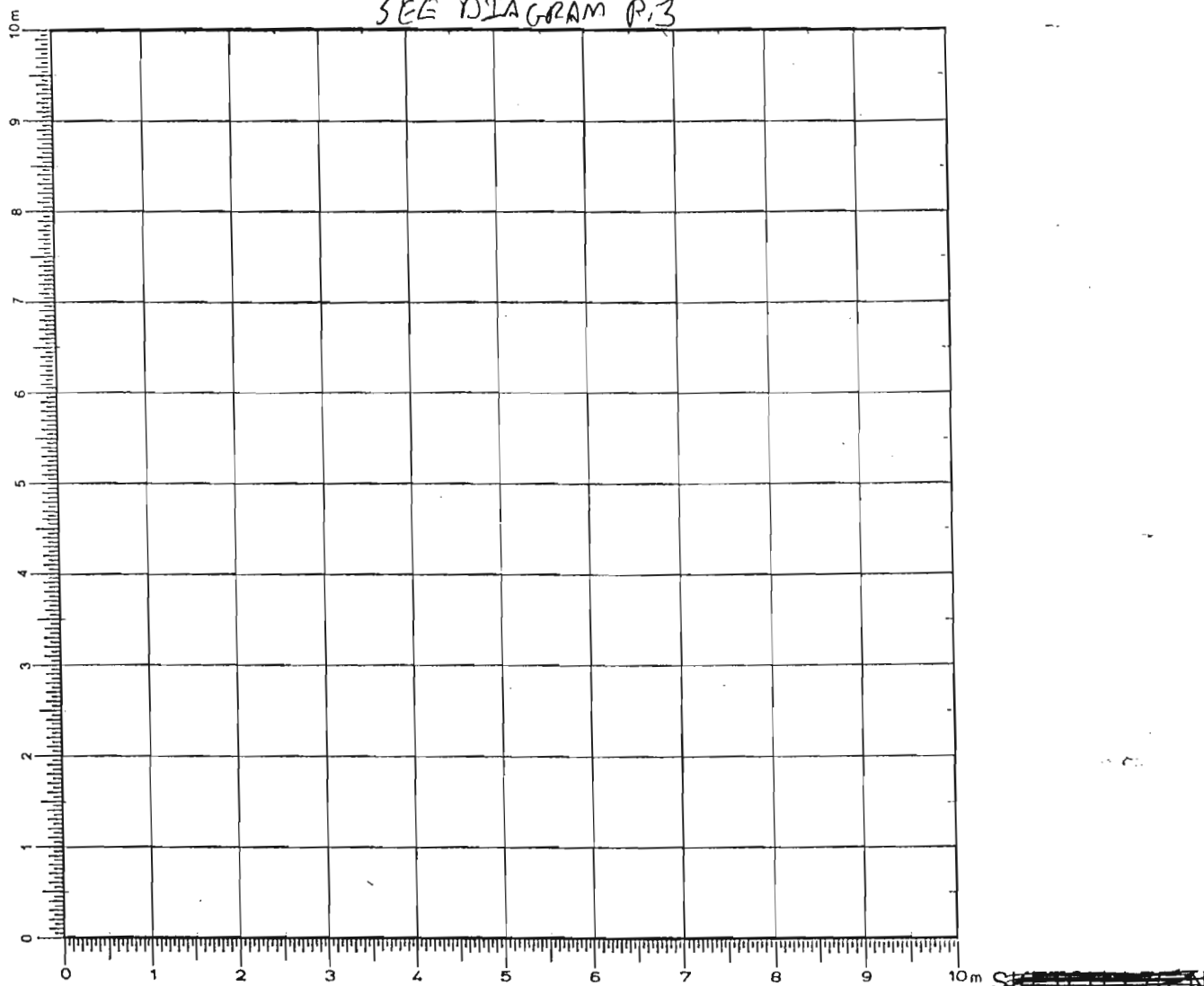
Benchmark used:

Reading on

Benchmark:

H.I.:

SEE DIAGRAM P.3



DEFINITION/DESCRIPTION of LOCUS (explain why you changed locus numbers):

Today's date: 18 JUNE 04

Locus above: D202 + D301 + D204

Locus parameters: BOUNDED ON NORTH BY WALL D103, ON EAST BY AREA OF ROCK TUMBLE, ON WEST BY EASTERN BORDER OF D100, ON SOUTH BY A LINE N50 CM SOUTH OF LARGE BOULDER. D302 DOES NOT INCLUDE THE AREA DEFINED BY WALLS D202 + D210, LARGE BOULDER EAST BORDER OF D100, LOCUS D103.

Verbal description: D302 IS THE TOP OF AN AREA OF SLOPE WASH/ROCK TUMBLE SOUTH OF WALL D103. D302 COVERS THE AREA OF D300 WEST OF BEDROCK-LIKE SOIL IN EASTERN UPSLOPE EDGE OF TRENCH. SOIL ABOVE NORTHERN PORTION OF D302 PREVIOUSLY EXCAVATED AS D202, PAIRS D202.1 + D202.2, SURFACE OF D302 ~20-25 CM BELOW SURFACE VEGETATION. SOUTHERN PORTION OF D302 HAD SOIL ABOVE (FROM SURFACE VEGETATION) REMOVED TO LEVEL OF SURFACE OF D302 IN NORTHERN PART OF TRENCH AS D301. D301 IS A TRENCH EXTENSION GOING ~2 M SOUTH OF FORMER TRENCH BORDER (OF D200). D302 DOESN'T INCLUDE THE AREA DEFINED BY LOCUS D303, SEE DIAGRAM P.3. OF D303 LOCUS SHEET. D302 DOES PARTIALLY INCLUDE AREAS ABOVE D303 AREA, ONLY ROCK TUMBLE + SLOPEWASH. IN AREA OF TRENCH EXTENSION, D302 IS ROCK TUMBLE BELOW TOP SOIL + SLOPEWASH.

Locus Interpretative Comments (What do you think this is? DATE your comments, continue on additional pages if necessary):

18 JUNE 04 [PAUL D302.1] WILL REMOVE ~ 10 CM OF SLOPEWASH/ROCK TUMBLE FROM THE NORTH-WESTERN PORTION OF D300. PAUL COVERS PORTION OF TRENCH WEST OF UPSLOPE ROCK TUMBLE TO WESTERN TRENCH BORDER. PAUL WILL REMOVE SLOPEWASH TO EXPOSE TUMBLE/FEATURES BELOW AND WILL DEFINE SOUTHERN FACE OF WALL D103. SOIL MATRIX IS GRAY/BROWN SLOPEWASH HEAVILY INCLUDED WITH FIST-SIZE ROCK TUMBLE, POTTERY + BONE RECOVERED DURING →

Year 04 Trench/Locus D302 Excavator RDC

Locus/Pottery Pail Number	Weight of Sherds	Number of Sherds	Chronology & Comments
D302.1	1.360kg	254	LMIIIc, LG, ARCHAIC
D302.2	.050kg	2	LMIIIc
D302.3	.460kg	30	LMIIIc, ARCHAIC
D302.4	1.202kg	87	LMIIIc, EIA, LG, ARCHAIC
D302.5	.125kg	36	LMIIIc, EIA, ARCHAIC
D302.6	.245kg	29	LMIIIc?
D302.7	.450kg	88	FN? LMIIIc, LG, ARCHAIC
D302.8	.040kg	2	LG-EO
D302.9	.045kg	6	FN, ARCHAIC?, LMIIIc?
D302.10	.060kg	11	LMIIIc
D302.11	.220kg	29	LG-EO, ARCHAIC
D302.12	2.500kg	101	GEO, ARCHAIC, HELL
D302.13	.085kg	3	LMIIIc, ARCHAIC
D302.14	.060kg	19	LMIIIc, ARCHAIC
D302.15	.050kg	15	LMIIIc
D302.16	.005kg	2	LMIIIc?

Object Number	Associated Pottery Pail	Identification (material/form)	Location	Elevation	Catalogue Number
1	D302.6	STONE BOWL	?		

ADDITIONAL COLLECTED MATERIAL

Locus/Pottery Pail Number	Bones	Shell	Carbon	Pumice	Soil Sample	Other (specify)
D302.1	1 STD			1	1 STD	
D302.2	1 STD					
D302.3	1 STD					
D302.4	1 STD					
D302.5	2 STD					
D302.6	2 STD 1/4"					1 PEBBLE
D302.7	2 STD 1/4"			1		
D302.8	1 STD					
D302.9	1 STD					
D302.10	1 STD 1/4"					1 PEBBLE
D302.11	1 STD			1		
D302.12	1 STD					
D302.13						1 PEBBLE
D302.14	1 STD					1 PEBBLE
D302.15						
D302.16						

[illegible]

OBJECTS

[illegible]

ADDITONAL COLLECTED MATERIAL

[illegible]

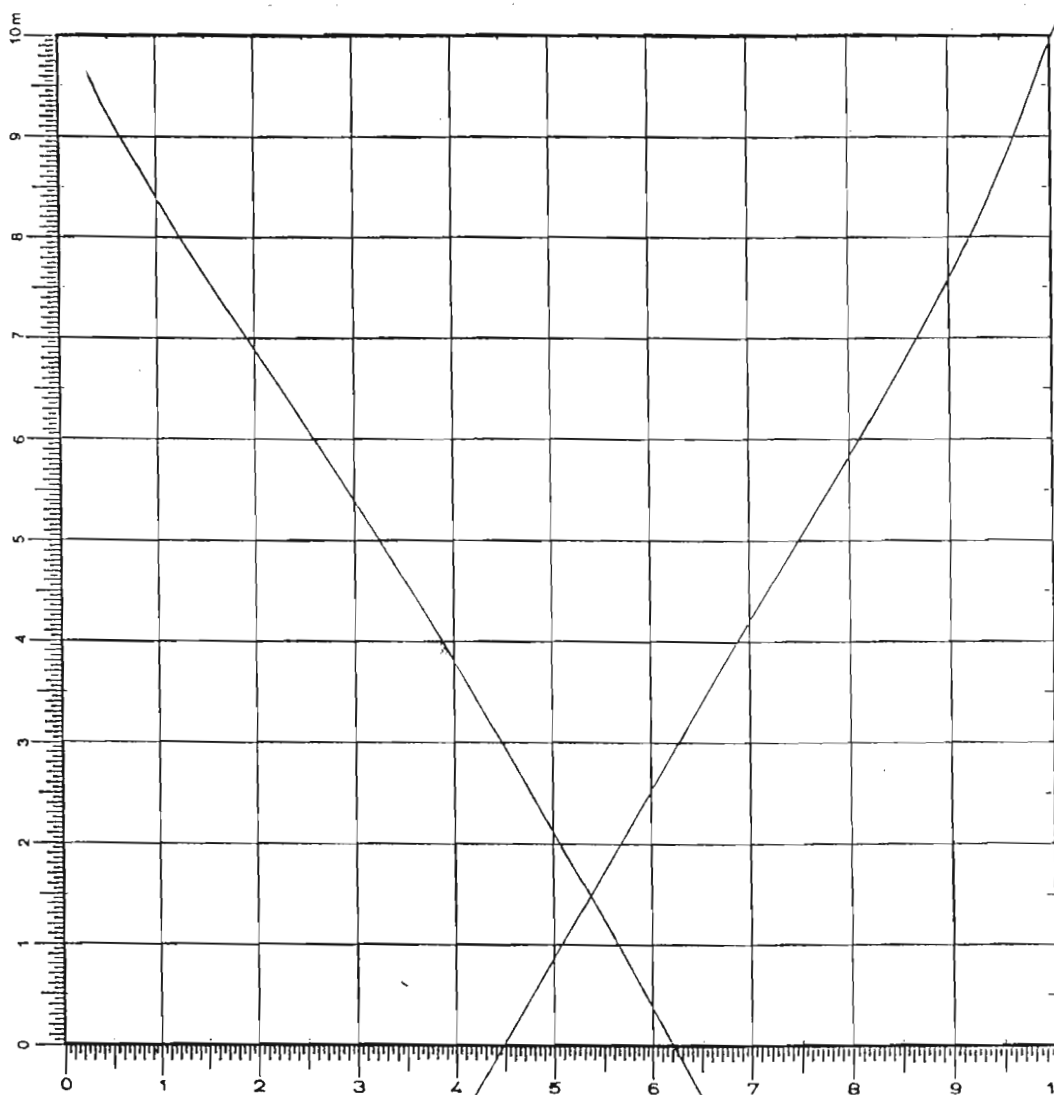
Year 04 Trench/Locus D302 Excavator RQL**Elevations**

Benchmark used:

Reading on

Benchmark:

H.I.:



10m SKETCH 1:75 N

DEFINITION/DESCRIPTION of LOCUS (explain why you changed locus numbers):

Today's date:

Locus above:

Locus parameters:

Verbal description:

D302.17 -
ON BACK

Locus Interpretative Comments (What do you think this is? DATE your comments, continue on additional pages if necessary):

Year 04

Trench/Locus

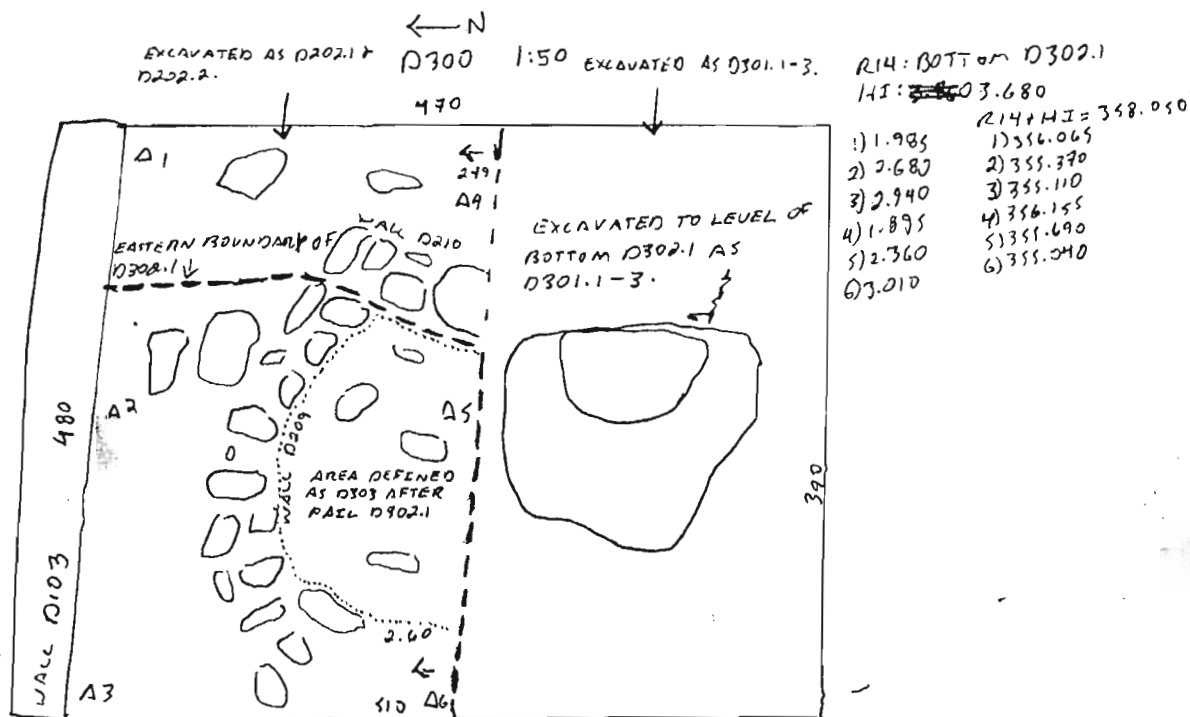
D302

Excavator

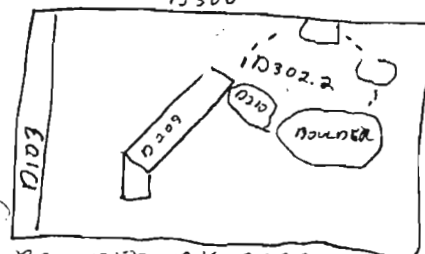
RQC

DESCRIPTION of PROGRESS of EXCAVATION [date each entry and identify associated pottery pail(s)]:

13 JUNE 04 EXCAVATION. PASS 10-15 CM DEEP, SURFACE EXPOSED, LOOKS SAME AS SURFACE OF D302.1, MORE SLOPEWASH/ROCK TUMBLE. FACE OF WALL D103 DEFINED, SECOND COURSE SOUTHERN FACE EXPOSED, CONTINUATION OF WALL D209 EXPOSED WITH THIS PASS, WALL APPEARS TO CURVE SOUTHWARDS AS IT MOVES WEST THROUGH D300. POSSIBLE TOP COURSE OF N-S WALL EXPOSED, POSSIBLE ROCK TUMBLE. PAUL D302.1 IS THE ONLY PAUL OF D302 THAT WILL REMOVE SOIL FROM THE AREA ABOVE D303. D303 WAS DEFINED AS A SEPARATE LOCUS (INTERIOR SPACE?) AFTER THIS PASS.



22 JUNE 04 PAUL D302.2 IS A 10 CM PASS OVER THE AREA DIRECTLY EAST OF LARGE BOULDER AND WALL D210. PASS IS REMOVING BROWN/REDDISH SLOPEWASH/BEDROCK TO BETTER DEFINE THE STONES IN THE EASTERN PART OF THE TRENCH AND IN WALL D210. SEE DIAGRAM BELOW FOR PAUL LOCATION, BONE AND SOME POTTERY RECOVERED, SOIL MATRIX IS REDDISH WITH MANY PEBBLE INCLUSIONS, LOOKS BEDROCK-LIKE. PASS SHALL GO TO 3-5 CM AS IT GOES NORTH, D210 WALL STONES DEFINED, PASS COMPLETED & CLOSED, PHOTOGRAPHED WITH BOTTOM OF D303.2.



PAUL D302.3 IS A 5-10 CM PASS OVER THE WESTERN EDGE OF D300, AREA WEST OF POSSIBLE INTERIOR SPACE. SEE DIAGRAM P.4. FOR PAUL LOCATION. SOIL MATRIX IS BROWN, EMBEDDED WITH LARGE STONES > 20 CM 1 FT-SIZE STONES. THIS PASS WILL EXPLORE AND DEFINE THE LARGE EMBEDDED STONES IN THIS AREA TO DETERMINE WHETHER THEY ARE ASSOCIATED WITH POSSIBLE INTERIOR SPACE

BOUNDED BY D209 & D210. LARGER STONES DEFINED, POTTERY & BONE RECOVERED DURING EXCAVATION, SOIL AT BOTTOM SAME AS TOP, BROWN WITH EMBEDDED STONES & PEBBLES, STONES DEFINED JUST WEST OF BOULDER DO NOT APPEAR TO COMPREHEND A WALL, LINE OF STONES DEFINED IN NORTHERN PART OF THIS PASS MAY BE A WALL ABUTTING WALL D209, PAUL D302.4 BOTTOM PHOTOGRAPHED WITH BOTTOM OF D303.3.

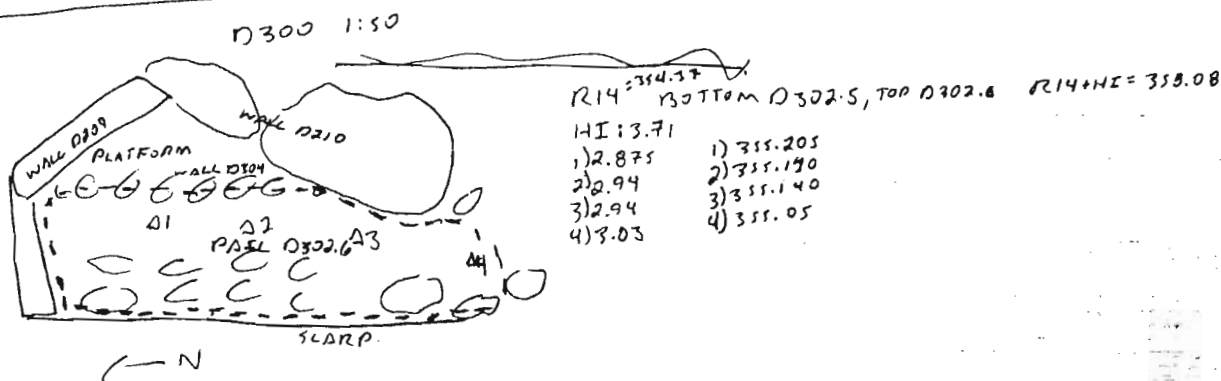
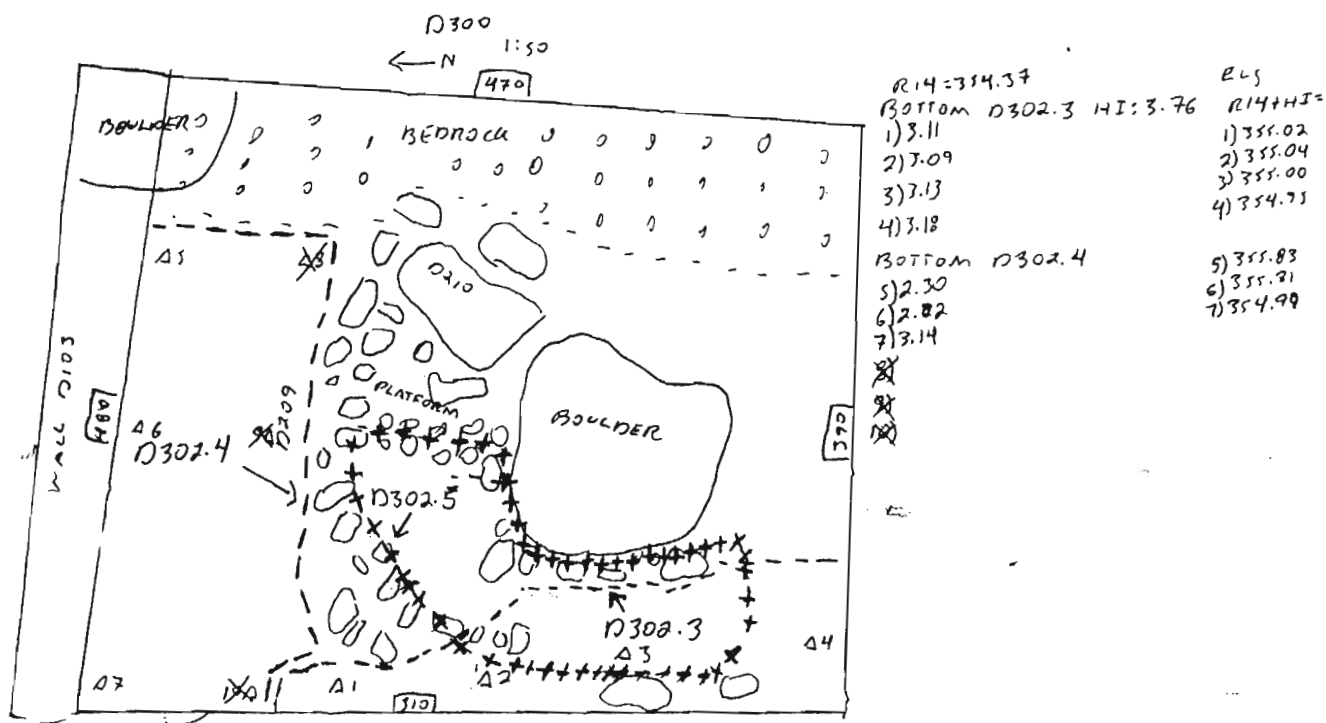
PAUL D302.4 IS A 10 CM PASS OVER THE NORTHERN EDGE OF D300 BETWEEN WALL D103 AND WALL D209. PASS WILL EXPLORE AND DEFINE THE FACES OF BOTH WALLS, SEE DIAGRAM P.4. FOR PAUL LOCATION. SOIL MATRIX IS BROWN WITH PEBBLE TO FIST-SIZE & LARGER ROCK INCLUSIONS. SECOND AND UPPER THIRD COURSE OF WALL D103 EXPOSED & DEFINED, POTTERY & BONE RECOVERED DURING EXCAVATION. PAUL D302.4 COMPLETED & CLOSED, TRENCH PHOTOGRAPHED, FIRST COURSE OF WALL D209 FURTHER EXPOSED, DEFINED, BOTTOM OF PAUL PHOTOGRAPHED WITH BOTTOM D303.3.

Year 04 Trench/Locus D302 Excavator R2C

DESCRIPTION of PROGRESS of EXCAVATION [date each entry and identify associated pottery pail(s)]:

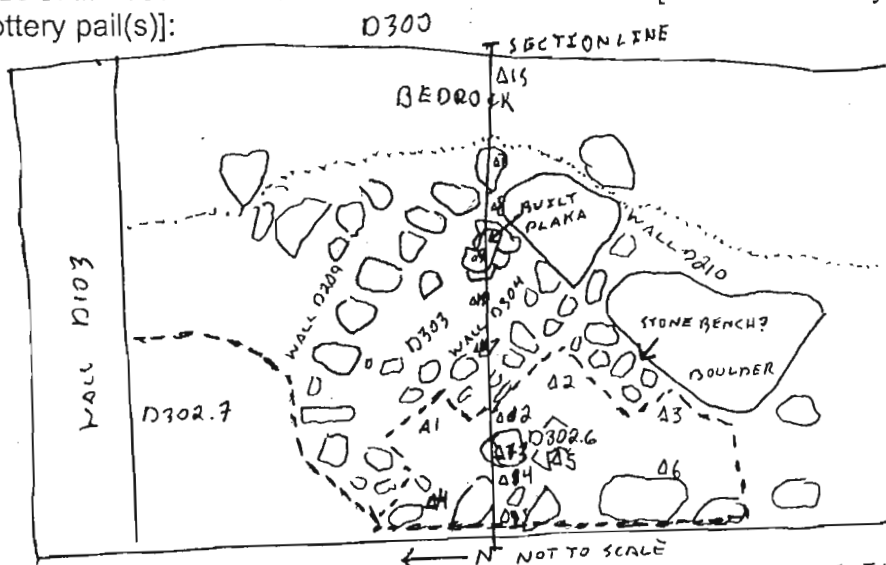
23 JUNE 04

PAIL D302.5 IS 5-10 CM OF SOIL REMOVED FROM AREA BETWEEN N-S LINEAR STONE ACCUMULATIONS TO DEFINE THEM AND DETERMINE WHETHER THE EASTERNMOST N-S STONE ACCUMULATION IS A BUILT STRUCTURE RATHER THAN TUMBLE. BONE & POTTERY RECOVERED DURING EXCAVATION, ROCKS JUST WEST OF BOULDER FOUND TO BE ~~REMOVED~~ PEDESTALED, REMOVED. FILL IS STILL BROWN SLOPEWASH COMING DOWN ON ROCK TUMBLE. **PAIL D302.5** COMPLETED & CLOSED, LINEAR ROCK ACCUMULATIONS DEFINED, BUT WE STILL AREN'T SURE WHETHER THEY COMPRISE A WALL OR ROCK TUMBLE.



PAIL D302.6 WILL REMOVE ~10 CM OF SOIL & ROCK TUMBLE FROM AREA OF D300 WEST OF PRESERVED ROOM CORNER TO WEST BORDER OF D300. SEE DIAGRAM ABOVE FOR PAIL LOCATION. WITH THIS PASS WE HOPE TO DEFINE THE EASTERN ROCK ACCUMULATION ENOUGH TO TELL WHETHER IT IS BUILT OR ROCK TUMBLE. MUCH ROCK TUMBLE WAS REMOVED FROM WESTERN PORTION OF PAIL AREA WITH THIS PASS, SEE DIAGRAM P.4 FOR BETTER DRAWING OF PAIL LOCATION. PASS REMOVED 15-20 CM OF SOIL AND ROCK TUMBLE (LARGE ROCKS >20CM) FROM CENTRAL AND WESTERN PORTIONS OF PAIL AREA, PASS SHALLOWED TO 10-15 CM IN NORTHERN AREA AROUND WALL D309 AND BY EASTERN EDGE NEAR LINEAR STONE WITH FIST-SIZE AND LARGER STONES, SOME POTTERY AND SLOPEWASH HEAVILY INCLUDED WITH PASS. ONE CONCH SHELL, SHATTERED, WAS RECOVERED. AND BONE RECOVERED DURING EXCAVATION, ONE CONCH SHELL, SHATTERED, WAS RECOVERED. SOIL AT BOTTOM OF PASS SIMILAR TO TOP IN WESTERN PORTION OF PAIL AREA. IN EASTERN AREA OF PASS, SOIL REMOVED JUST WEST OF LINEAR STONE ACCUMULATION SHOWED THE ACCUMULATION TO BE A BUILT FEATURE, DESIGNATED **WALL D304**.

DESCRIPTION of PROGRESS of EXCAVATION [date each entry and identify associated pottery pile(s)]:



$HI = 3.71$
 1) 2.99
 2) 2.98
 3) 2.94
 4) 3.16
 5) 3.07
 6) 3.55.09
 7) 3.55.10
 8) 3.55.14
 9) 3.54.92
 10) 3.55.01
 11) 3.55.01

6) 3.07
14) 54.620
7) 3.134
8) 3.705
9) 3.8623
10) 3.765
11) 3.644
12) 3.997
13) 3.950
14) 4.081
15) 2.982

SECTION, BOTTOM DIPS
FROM EAST BOREHOLE

7) ROCK 120-150
8) 170
9) PLANK 180-2M
10) 225
11) ROCK 240-255
12) 3M
13) ROCK 340-360
14) 430
15) 70

SEE DIAGRAM ABOVE FOR LOCATION OF WALL D304. SOIL EXPOSED AT BOTTOM OF D302.6 JUST WEST OF WALL D304 IS YELLOWISH/GREY AND NOT HEAVILY EMBEDDED WITH ROCK TUMBLE, WE THINK IT IS ROOFING CLAY(LIKE THAT REMOVED FROM ABOVE AREA BOUNDED BY WALLS D209, D210, AND D304 IN PASSES MADE JUST BEFORE WE HIT THE QUERN AND BUILT-PLAKA-EMBEDDED SURFACE IN THAT AREA. WE THINK THE AREA BOUNDED BY WALLS D209, D210, AND D304 IS A PLATFORM RAISED ABOVE THE SURFACE LEVEL OF THE REST OF THE ROOM; AND THAT THE AREA JUST WEST OF AND BELOW WALL D304, WHICH IS ~20-30 CM ^{LOWER} THAN PLATFORM SURFACE, REPRESENTS THE ROOM'S UPPERMOST SURFACE. ^(NOT POTENTIALLY) PULLED FROM D300 HAS LOOKED CONSISTENTLY LM III C IN THIS AREA (FROM ON-SITE EXAMINATION). IN WESTERN PORTION OF PAUL D302.6 AREA, WHERE ROCK TUMBLE/SLOPEWASH STILL APPARENT AT BOTTOM OF PASS, THE SURFACE MAY HAVE BEEN DESTROYED, AS WE WOULD EXPECT TO SEE A CONTINUATION OF THE YELLOW-GREY POSSIBLE ROOFING CLAY IN THIS AREA AT THIS LEVEL WERE IT NOT. ANOTHER PASS WILL BE REQUIRED IN THE AREA JUST WEST OF ~~WALL~~ WALL D304 TO DETERMINE WHETHER YELLOWISH/GREY SOIL PRESENT IN AREA OVERLIES A SURFACE. ONE LARGE FLAT STONE (~20-25CM DIAMETER) WAS EXPOSED IN CENTRAL PORTION OF PAUL AREA AT BOTTOM OF D302.6, WEST SIDE OF THIS STONE EXPOSED BY REMOVAL OF ROCK TUMBLE, STONE POSSIBLY RESTS ON A SURFACE UNDERNEATH? DEFINITION OF STONE GROUPING ~~SW~~ NW OF LARGE BOULDER/SOUTH WEST OF WALL D304 HAS RAISED THE POSSIBILITY IT IS A PARTIALLY-DESTROYED STONE BENCH, CLEANING UNDER AND AROUND IT SHOWS IT TO BE A RELATIVELY REGULAR AND SQUARE STONE FEATURE SUPPORTED BY AT LEAST A SECOND COURSE OF STONES. LINEAR STONE ACCUMULATION RUNNING N-S JUST BESIDE WESTERN SCARP OF PAUL AREA APPEARS TO BE ROCK TUMBLE/SLOPEWASH EMBEDDED IN BOTTOM OF D302.6. PAUL D302.6 WAS COMPLETED & CLOSED, TRENCH WAS SWERT & PHOTOGRAPHED. EVERYTHING IN UPPER PLATFORM AREA WILL BE LEFT IN SITU UNTIL IT CAN BE DRAWN, WE WILL CONTINUE TO REMOVE ROCK TUMBLE TO DEFINE ARCHITECTURE TOMORROW.

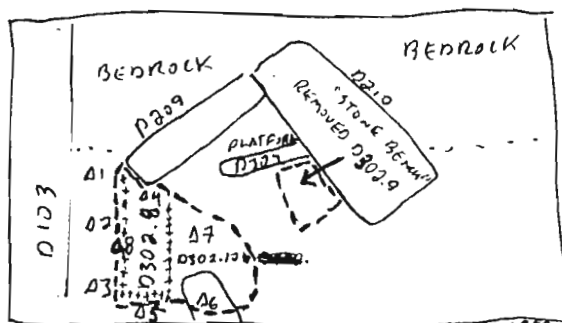
24 JUNE 04

24 JUNE 04
PAEL D302.7 IS A 5-10 CM PASS OVER THE AREA NORTH OF WALL D209, BETWEEN WALL D209 & WALL D103 FROM THE WESTERN TRENCH BORDER ABOUT 2 METERS EAST, SE DIAGRAM ABOVE FOR PAEL LOCATION. SOIL MATREX IN AREA IS VERY HEAVILY INCLUDED WITH FIST-SIZE AND LARGER STONES & PEBBLES, POTTERY & BONE RECOVERED. SOIL IS BROWN SLOPEWASH/TUMBLE. THE PASS WILL ALSO EXTEND OVER THE AREA WEST OF WALL 209 TO DETERMINE WHETHER IT CONTINUES UNDERNEATH CURRENT SURFACE OF BOTTOM D302.6, PAEL ALSO REMOVED 15CM OF SOIL FROM WESTERN EDGE OF TRENCH ALONG EASTERN D100 BORDER TO DEFINE ROCKS IN THIS AREA. PASS HAS REVEALED MORE ROCK TUMBLE AT BOTTOM ALONG NORTHERN PORTION OF PAEL AREA BETWEEN WALLS D103 & D209. THIRD COURSE OF FACE. SOIL AT BOTTOM OF PASS TO HAVE A SECOND COURSE ALONG NORTHERN PORTION OF PASS OVER WESTERN IS SAME AS TOP, MORE TUMBLE & SLOPEWASH. IN CM OF SOIL, ROCKS, CAME DOWN SCARP SOUTH OF WALL D209, PASS REMOVED ~20 A LINE, THESE MAY COMPRISE A UPON SEVERAL LARGE EMBEDDED BOULDERS IN WALL THAT INTERSECTS WALL D209 AT THE POINT WHERE IT "BENDS." ROCKS IN A LINEAR ACCUMULATION WEST OF THE BEND IN WALL WERE SHOWN TO BE PEDESTAL ON SOIL, THIS LINEAR ACCUMULATION WILL BE REMOVED AS D302.8. PORTION OF PASS SOUTH OF WALL D209 WAS SCREENED 1/4" #2 ZEMBLIA OR SOIL?

Year 04 Trench/Locus D302 Excavator RAC

DESCRIPTION of PROGRESS of EXCAVATION [date each entry and identify associated pottery pail(s)]:

PAIL D302.8 IS A PASS OVER THE LINEAR ACCUMULATION JUST WEST OF THE NW END OF WALL D209. WE ARE REMOVING ROCKS THAT WERE FOUND TO BE PEDESTALLED IN SOIL. THIS LINEAR ACCUMULATION WAS PREVIOUSLY THOUGHT TO BE A THIRD WALL ABUTTING ~~THE~~ NW END OF D209. WE NOW THINK A LOWER LINEAR ACCUMULATION REVEALED BY D302.7 REPRESENTS THE THIRD WALL OF THE STRUCTURE, SO WE ARE REMOVING THE FORMER LINEAR ACCUMULATION TO GAIN CLARITY ON THIS NEWLY-REVEALED, LOWER ACCUMULATION. THIS PASS REMOVED 30-40 CM OF ROCK AND SOIL DOWN TO A LEVEL SLIGHTLY ABOVE D302.6, BOTTOM. SOIL IS BROWN, ~~PEBBLE~~ INCL. POTTERY AND A BIT OF BONE RECOVERED, SOIL REMOVED WAS NOT SCREENED, SOIL AT BOTTOM SAME AS OTHER SOIL IN PAIL, BROWN, BECOMING GREYISH, ← N
D300



R14+H1=358.97

BOTTOM D302.8, D302.7

R14 H1:4.600 H2:4.422

1) 3.79 2) 3.79 3) 3.79 4) 3.79 5) 3.79 6) 3.79 7) 3.79

1) 3.79 2) 3.79 3) 3.79 4) 3.79 5) 3.79 6) 3.79 7) 3.79

1) 3.79 2) 3.79 3) 3.79 4) 3.79 5) 3.79 6) 3.79 7) 3.79

1) 3.79 2) 3.79 3) 3.79 4) 3.79 5) 3.79 6) 3.79 7) 3.79

1) 3.79 2) 3.79 3) 3.79 4) 3.79 5) 3.79 6) 3.79 7) 3.79

1) 3.79 2) 3.79 3) 3.79 4) 3.79 5) 3.79 6) 3.79 7) 3.79

1) 3.79 2) 3.79 3) 3.79 4) 3.79 5) 3.79 6) 3.79 7) 3.79

1) 3.79 2) 3.79 3) 3.79 4) 3.79 5) 3.79 6) 3.79 7) 3.79

1) 3.79 2) 3.79 3) 3.79 4) 3.79 5) 3.79 6) 3.79 7) 3.79

1) 3.79 2) 3.79 3) 3.79 4) 3.79 5) 3.79 6) 3.79 7) 3.79

1) 3.79 2) 3.79 3) 3.79 4) 3.79 5) 3.79 6) 3.79 7) 3.79

1) 3.79 2) 3.79 3) 3.79 4) 3.79 5) 3.79 6) 3.79 7) 3.79

1) 3.79 2) 3.79 3) 3.79 4) 3.79 5) 3.79 6) 3.79 7) 3.79

1) 3.79 2) 3.79 3) 3.79 4) 3.79 5) 3.79 6) 3.79 7) 3.79

1) 3.79 2) 3.79 3) 3.79 4) 3.79 5) 3.79 6) 3.79 7) 3.79

1) 3.79 2) 3.79 3) 3.79 4) 3.79 5) 3.79 6) 3.79 7) 3.79

1) 3.79 2) 3.79 3) 3.79 4) 3.79 5) 3.79 6) 3.79 7) 3.79

1) 3.79 2) 3.79 3) 3.79 4) 3.79 5) 3.79 6) 3.79 7) 3.79

1) 3.79 2) 3.79 3) 3.79 4) 3.79 5) 3.79 6) 3.79 7) 3.79

1) 3.79 2) 3.79 3) 3.79 4) 3.79 5) 3.79 6) 3.79 7) 3.79

1) 3.79 2) 3.79 3) 3.79 4) 3.79 5) 3.79 6) 3.79 7) 3.79

1) 3.79 2) 3.79 3) 3.79 4) 3.79 5) 3.79 6) 3.79 7) 3.79

1) 3.79 2) 3.79 3) 3.79 4) 3.79 5) 3.79 6) 3.79 7) 3.79

1) 3.79 2) 3.79 3) 3.79 4) 3.79 5) 3.79 6) 3.79 7) 3.79

1) 3.79 2) 3.79 3) 3.79 4) 3.79 5) 3.79 6) 3.79 7) 3.79

1) 3.79 2) 3.79 3) 3.79 4) 3.79 5) 3.79 6) 3.79 7) 3.79

1) 3.79 2) 3.79 3) 3.79 4) 3.79 5) 3.79 6) 3.79 7) 3.79

1) 3.79 2) 3.79 3) 3.79 4) 3.79 5) 3.79 6) 3.79 7) 3.79

1) 3.79 2) 3.79 3) 3.79 4) 3.79 5) 3.79 6) 3.79 7) 3.79

1) 3.79 2) 3.79 3) 3.79 4) 3.79 5) 3.79 6) 3.79 7) 3.79

1) 3.79 2) 3.79 3) 3.79 4) 3.79 5) 3.79 6) 3.79 7) 3.79

1) 3.79 2) 3.79 3) 3.79 4) 3.79 5) 3.79 6) 3.79 7) 3.79

1) 3.79 2) 3.79 3) 3.79 4) 3.79 5) 3.79 6) 3.79 7) 3.79

1) 3.79 2) 3.79 3) 3.79 4) 3.79 5) 3.79 6) 3.79 7) 3.79

1) 3.79 2) 3.79 3) 3.79 4) 3.79 5) 3.79 6) 3.79 7) 3.79

1) 3.79 2) 3.79 3) 3.79 4) 3.79 5) 3.79 6) 3.79 7) 3.79

1) 3.79 2) 3.79 3) 3.79 4) 3.79 5) 3.79 6) 3.79 7) 3.79

1) 3.79 2) 3.79 3) 3.79 4) 3.79 5) 3.79 6) 3.79 7) 3.79

1) 3.79 2) 3.79 3) 3.79 4) 3.79 5) 3.79 6) 3.79 7) 3.79

1) 3.79 2) 3.79 3) 3.79 4) 3.79 5) 3.79 6) 3.79 7) 3.79

1) 3.79 2) 3.79 3) 3.79 4) 3.79 5) 3.79 6) 3.79 7) 3.79

1) 3.79 2) 3.79 3) 3.79 4) 3.79 5) 3.79 6) 3.79 7) 3.79

1) 3.79 2) 3.79 3) 3.79 4) 3.79 5) 3.79 6) 3.79 7) 3.79

1) 3.79 2) 3.79 3) 3.79 4) 3.79 5) 3.79 6) 3.79 7) 3.79

1) 3.79 2) 3.79 3) 3.79 4) 3.79 5) 3.79 6) 3.79 7) 3.79

1) 3.79 2) 3.79 3) 3.79 4) 3.79 5) 3.79 6) 3.79 7) 3.79

1) 3.79 2) 3.79 3) 3.79 4) 3.79 5) 3.79 6) 3.79 7) 3.79

1) 3.79 2) 3.79 3) 3.79 4) 3.79 5) 3.79 6) 3.79 7) 3.79

1) 3.79 2) 3.79 3) 3.79 4) 3.79 5) 3.79 6) 3.79 7) 3.79

1) 3.79 2) 3.79 3) 3.79 4) 3.79 5) 3.79 6) 3.79 7) 3.79

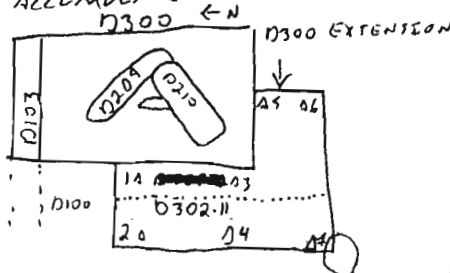
1) 3.79 2) 3.79 3) 3.79 4) 3.79 5) 3.79 6) 3.79 7) 3.79

SLOPEWASH, WESTERN PART NOT AS HEAVILY EMBEDDED WITH STONES AS SURFACE OF PASS. PAIL D302.8 COMPLETED & CLOSED, GREYISH, MORE REGULAR CLAY (?) EXPOSED, FEW LARGE STONES 720CM EMBEDDED.

PAIL D302.9 WILL REMOVE THE ROCK ACCUMULATION WE THOUGHT TO BE A STONE BENCH JUST NW OF LARGEST BOULDER. SOIL MATRIX BROWN SLOPEWASH/TUMBLE, POTTERY & LITTLE BONE INCLUDED. TOWARDS BOTTOM OF ~~THE~~ ACCUMULATION, SOIL BECOMES REDDISH & CRUMBLY-BEDROCKLIKE, LIGHTENING TO YELLOW-GREY CLAY UNDERNATH. REMOVAL OF BENCH HAS EXPOSED REST OF WESTERN FACE OF WALL D304 TO BOULDER. PAIL D302.9 COMPLETED & CLOSED, PAIL AREA NOW LEVEL WITH BOTTOM D302.6

PAIL D302.10 WILL REMOVE COMPACTED GREY CLAY FROM AREA UNDER BOTTOM OF WESTERN PORTION OF D302.8. CLAY IS HARD, FIRST-SIZE ROCK & PEBBLE INCLUSIONS, PASS IS 5-10 CM DEEP, ALL SOIL REMOVED SCREENED 1/4", SOIL MATRIX IS PEBBLE & FIRST-SIZE ROCK INCLUDED, POTTERY RECOVERED DURING EXCAVATION. NOT MUCH ROCK TUMBLE EMBEDDED IN BOTTOM OF D302.10, EXPOSED SURFACE APPEARS RELATIVELY REGULAR. SOIL AT BOTTOM SAME AS TOP, GREYISH CLAY. NO CONTINUATION OF LINEAR ACCUMULATION IN SE CORNER D100/WESTERN EDGE D200 HAS BEEN EXPOSED WITH STONE ACCUMULATION IN SE CORNER D100/WESTERN EDGE D200 HAS BEEN EXPOSED WITH THIS PASS. STILL LARGE (720CM) EMBEDDED ROCKS IN GREY CLAY AT BOTTOM OF PASS, NOT APPARENTLY IN A LINEAR ACCUMULATION. EXPOSED LINEAR ACCUMULATION IN CORNER D100/WEST EDGE D200 IS MUCH LOWER THAN BOTTOM OF THIS PAIL, CONTINUATION OF THIS LINEAR ACCUMULATION COULD UNDERLIE EXPOSED SURFACE.

25 JUNE 04 /
ELS NEXT.

**PAIL D302.11** IS A PASS OVER ROCK TUMBLE

EXPOSED BY PAIL D302.6 IN D300 TRENCH EXTENSION AREA, SEE DIAGRAM TO LEFT FOR LOCATION. 110 CM OF SOIL & TUMBLE REMOVED FROM WESTERN HALF OF TRENCH EXTENSION, PASS WAS NOT COMPLETED TODAY. SOIL REMOVED IS BROWN POTTERY, PEBBLE, & FIRST-SIZE ROCK INCLUDED SLOPEWASH & ROCK TUMBLE. THIS PASS IS CONTINUING TO DEFINE TUMBLE. REST OF PAIL AREA

ROUGHLY E-W ACCUMULATION OF ~5 LARGE STONES, POTTERY & LITTLE BONE RECOVERED DURING EXCAVATION. EXPOSED MORE ROCK TUMBLE AT BOTTOM OF PASS. SOME BONE RECOVERED DURING EXCAVATION. THIS PAIL WILL BE COMPLETED MONDAY AS D302.12. PUMICE WAS RECOVERED FROM THIS PAIL.

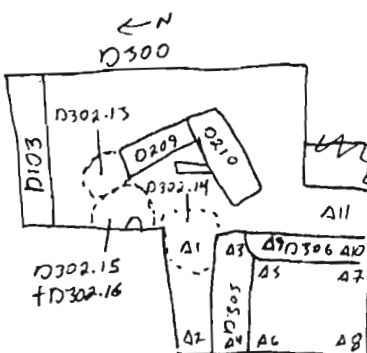
28 JUNE 04 / **PAIL D302.12** IS A 110CM PASS OVER ROCK TUMBLE/SLOPEWASH IN ~~EXTENSION~~ PORTION OF TRENCH EXTENSION, SEE DIAGRAM ~~FOR~~ FOR PAIL LOCATION. PASS WILL COMPLETE PORTION OF TRENCH EXTENSION, SEE DESCRIPTION ABOVE. PASS WILL ALSO REMOVE ~10 CM OF SOIL IN SOUTHERN PORTION OF TRENCH FROM

Year 04 Trench/Locus D302 Excavator RRL

DESCRIPTION of PROGRESS of EXCAVATION [date each entry and identify associated pottery, pail(s)]:

SOIL EXPOSED AT BOTTOM OF D302.11. PAUL AREA INCLUDES PORTION OF TRENCH EXTENSION NORTH OF LINEAR ROCK ACCUMULATION TO SOUTHERN BORDER OF TRENCH EXTENSION. MUCH ROCK TUMBLE IS EXPOSED IN THIS AREA, AREA NORTH OF PAUL LOCATION NOT AS HEAVILY INCLUDED WITH LARGE ROCK TUMBLE, BUT MUCH COBBLE, PEBBLE INCLUSIONS. ~~FOR~~ THIS PAUL WILL REMOVE TUMBLE IN SOUTHERN PORTION OF TRENCH TO DETERMINE WHETHER SOIL MATRIX LIKE THAT IN NORTHERN PORTION OF TRENCH EXTENSION CONTINUES UNDER ROCK TUMBLE IN THIS AREA, AND WE ARE ALSO LOOKING FOR WALLS ASSOCIATED WITH THOSE IN THE BUILDING CORNER (WALLS D209 & D210) IN D300. ~20 CM OF ROCK TUMBLE REMOVED FROM PAUL AREA, LINEAR ACCUMULATION OF STONES RUNNING E-W THROUGH PAUL AREA WAS DEFINED, IT IS A LARGE WALL WITH TWO COURSES EXPOSED ON SOUTH FACE. SOIL MATRIX AT BOTTOM OF PAUL SAME AS AT TOP. MORE LARGE (>20 cm) ^{ROCK} EXPOSED AT BOTTOM. SOIL MATRIX AT BOTTOM STILL GRAY SLOPE

WASH/TUMBLE. AT E TRENCH EXTENSION BORDER, W OF LARGE BOULDER, A WALL ABUTTING WALL D305 AT 90° ^(RUNNING N-S) WAS EXPOSED. SOUTHERN PORTION OF TRENCH EXTENSION. THIS WALL ~~WAS~~ ^{IN SOUTH OF TRENCH EXTENSION} COMPOSED OF LARGE STONES POSSIBLY SLIPPED OUT OF PLACE. THIS WALL HAS BEEN DESIGNATED WALL D306 (SEE DIAGRAM ABOVE FOR WALL LOCATION). BONE AND POTTERY RECOVERED DURING EXCAVATION. ABOUT 5 CM OF SOIL WAS REMOVED FROM THE TRENCH EXTENSION EAST OF WALL D306. PAUL D302.12 CONTINUED EAST INTO ^{ORIGINAL} D300 AREA IN PORTION OF TRENCH EXTENSION EAST OF THE CORNER OF D305 AND D306. ~3-5 CM OF SOIL WAS REMOVED FROM THIS AREA, TOP COURSE OF WALL D306 EXPOSED AND DEFINED. WALLS D305 & D306 ARE NOT THOUGHT TO BE ASSOCIATED WITH WALLS D209 & D210, POSSIBLY LATER THAN WALLS D210 & D209, IF BUILDING BOUNDED BY D209 & D210 IS LATE. POSSIBLE THAT BUILDING BOUNDED BY D305 & D306 CONTEMPORARY WITH EXCAVATED ARCHAIC BUILDINGS ON SOUTH SLOPE; THIS BUILDING BUILT AROUND EARLIER STRUCTURE D209 & D210.



BOTTOM D302.11+12+14

R14

HI: 7.647

1) 3.140

2) 3.445

3) 2.930

4) 3.495

5) 7.265

6) 3.585

7) 3.235

8) 3.680

9) 3.120

10) 2.775

11) 2.910

PAUL D302.13 IS A PASS ~5 CM DEEP OVER A HIGH AREA OF GREY CLAY & EMBEDDED EAST-SIDE STONES JUST SW OF THE END OF WALL D209. WE ARE REMOVING SOIL IN THIS AREA TO DETERMINE WHETHER A LOWER COURSE OF D210 CONTINUES UNDERNEATH. SOIL MATRIX IS GREY, HARD CLAY VERY HEAVILY INCLUDED WITH PEBBLES & COBBLES, NO COURSE OF D209 OR OTHER WALL EXPOSED WITH THIS PASS, SOIL AT BOTTOM LOOKS LIKE CRUMBLY SLOPEWASH. ONE ACCUMULATION OF STONES DEFINED WITH THIS PASS, ACCUMULATION NOT THOUGHT TO BE ASSOCIATED WITH A WALL, BUT IT WILL NOT BE REMOVED UNTIL THE AREA HAS BEEN BETTER DEFINED. PAUL COMPLETED & CLOSED, POTTERY & A ROUNDED PEBBLE RECOVERED.

ELEVATIONS:

FROM P. 5: BOTTOM D303.5

FROM P. 5: BOTTOM D302.6

R14+HI: 7.647

1) 3.140

2) 3.445

3) 2.930

4) 3.495

5) 7.265

6) 3.585

7) 3.235

8) 3.680

9) 3.120

10) 2.775

11) 2.910

THIS PAGE

BOT D302.11+12+14

R14+HI: 358.017

1) 354.877 9) 354.897

2) 354.542 10) 355.242

3) 355.087 11) 355.107

4) 354.522

5) 354.752

6) 354.432

7) 354.782

8) 354.337

Year 04 Trench/Locus D302 Excavator RRC

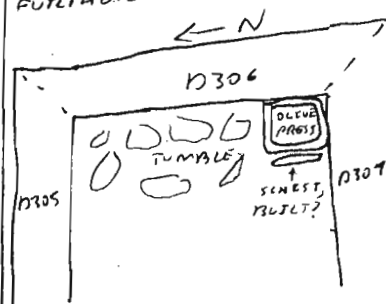
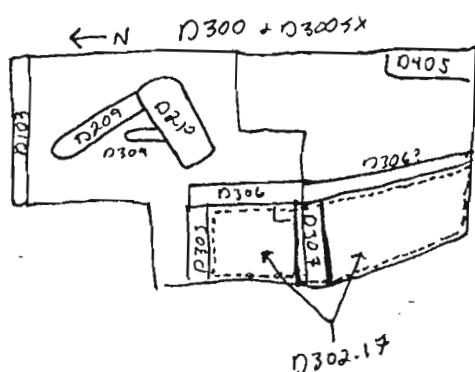
DESCRIPTION of PROGRESS of EXCAVATION [date each entry and identify associated pottery pail(s)]:

PAIL D302.14 IS A 5 CM PASS OVER HARD, HEAVILY PEBBLE-INCLUDED GREYISH CLAY JUST NORTH OF CORNER OF D305 + D306 TO NORTHERN BORDER OF TRENCH EXTENSION, SEE DIAGRAM P. 7 FOR PAIL LOCATION. SOIL AT BOTTOM OF PASS SAME AS IN PASS MATRIX, MORE HEAVILY PEBBLE + COBBLE-INCLUDED SLOPEWASH/PACKING. BONE + POTTERY RECOVERED DURING EXCAVATION, PAIL COMPLETED + CLOSED. ONE SMALL STONE ACCUMULATION IN NE CORNER OF PAIL AREA, NOT CLEARLY ASSOCIATED WITH OTHER FEATURES, BUT IT WILL NOT BE REMOVED YET. SOIL AT BOTTOM OF PASS SAME AS TOP, LOOKS LIKE SLOPEWASH, NO APPARENT FEATURES EXPOSED.

PAIL D302.15 IS A 5-10 CM PASS OVER SOIL TO THE EAST OF THE END OF WALL D209, TO LARGE EMBEDDED ROCKS IN WESTERN EDGE OF D300, SEE DIAGRAM P. 7. WE ARE EXCAVATING IN THIS AREA TO DETERMINE WHETHER LARGE ROCKS EMBEDDED IN EXPOSED SURFACE AT EASTERN EDGE OF D300 CONTINUE A LINE TO THE NW END OF WALL D209 UNDER GREY CLAY. SOIL MATRIX IS VERY HARD GRAY CLAY HEAVILY INCLUDED WITH PEBBLE TO COBBLE-SIZE STONES, SOME LARGER FLAT STONES EMBEDDED IN SURFACE. LITTLE POTTERY RECOVERED. PUMICE FOUND WHILE EXCAVATING, SOIL REMOVED NOT SCREENED. SOME LARGE ROCKS EXPOSED AT BOTTOM OF PASS, EMBEDDED IN GREY CLAY, POSSIBLE LINEAR ACCUMULATION OF STONES? PASS NOT COMPLETED TODAY, WILL BE COMPLETED TOMORROW.

29 JUNE 04 **PAIL D302.16** IS A 5 CM PASS OVER THE PORTION OF PAIL AREA D302.15 THAT WAS NOT COMPLETED YESTERDAY, SEE DIAGRAM P. 7 FOR PAIL LOCATION. PASS IS REMOVING MORE HARD PACKED GREY CLAY FROM AREA WEST OF NW END OF WALL D209, EXPLORING AREA TO DETERMINE WHETHER LINE OF STONES RUNNING NE-SW LOWER IN TRENCH IS A WALL ABUTTING D302.16. THIS PASS IS A CONTINUATION OF D302.15 FROM YESTERDAY. BOTTOM OF PASS IS MORE GREY CLAY AND LARGE EMBEDDED STONES, POSSIBLY ERODED INTO CRUMBLED STONES. IT IS NOT CLEAR WHETHER THESE STONES COMPRESE A FEATURE. PAIL WAS COMPLETED + CLOSED. AREA SWEEP + PHOTOGRAPHED WITH BOTTOM D303.5.

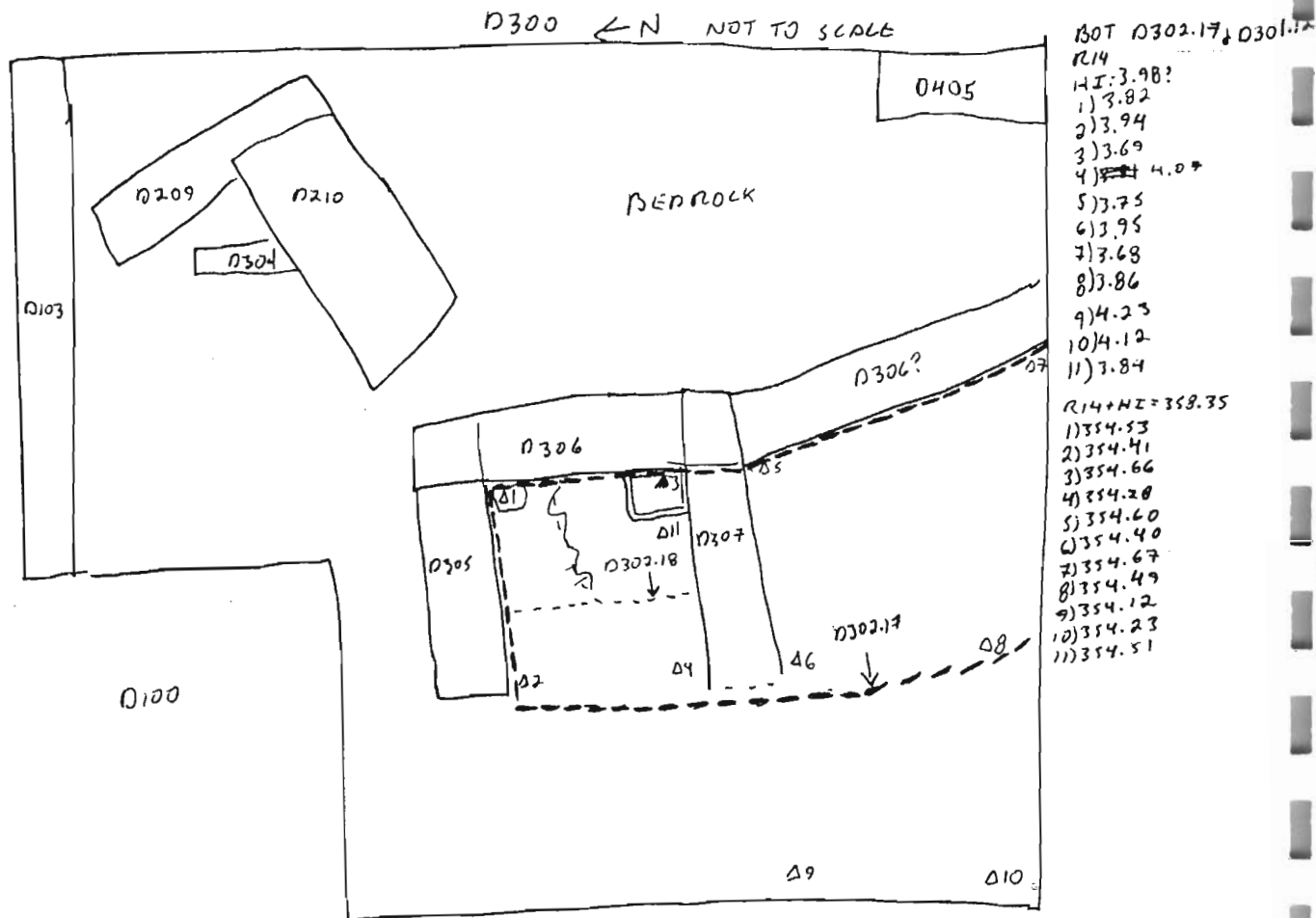
30 JUNE 04 **PAIL D302.17** IS A ~20 CM PASS OVER ROCK TUMBLE IN AREA WEST OF D306 IN D300 + D300SX. SOIL MATRIX BROWN, VERY HEAVILY EMBEDDED WITH POTTERY. SEE FITZ-SIZE + LARGER ROCK TUMBLE, ALSO HEAVILY INCLUDED WITH POTTERY. SEE DIAGRAM BELOW FOR PAIL AREA. ROCK TUMBLE REMOVED INITIALLY ALONG SOUTH FACE OF D306, 2ND COURSE EXPOSED, 2ND COURSE OF STONES RUNNING E-W WAS MOVED SOUTH WITH THIS PASS, LINEAR ACCUMULATION OF STONES RUNNING E-W WAS DEFINED, DESIGNATED WALL D307, APPEARS TO BOND WITH WALL D306. SOUTHERN COURSE OF D307 EXPOSED + DEFINED. PASS CONTINUED TO SOUTH OF D307, SOUTHERN FACE OF D307 EXPOSED + DEFINED, CONTINUATION OF D306 SOUTH OF D306-D307 CORNER WAS DEFINED, WALL APPEARS TO ANGLE SLIGHTLY EASTWARD AS IT CONTINUES SOUTH, MAY BE A SEPARATE WALL IF IT ABUTS D306 AT D306-D307 CORNER, TOO SOON TO TELL. SEE DIAGRAM BELOW FOR PARAMETERS OF WALLS. ROCK TUMBLE REMOVED FROM NORTHERN ROOM (BORDERED BY D305, D306, D307) REVEALED AN OLIVE PRESS (POSSIBLY) IN SE CORNER OF ROOM, SEE SKETCH BELOW. PRESS IS ~25-30 CM IN DIAMETER, SQUARE, DEPRESSION PECKED OUT OF CENTER, NOTCH CUT INTO NW CORNER OF PRESS, DOWN TO BOTTOM OF DEPRESSION, OBVIOUSLY A DRAIN. OLIVE PRESS IS THOUGHT TO REST ON A BUILT FEATURE ABOVE STONES EMBEDDED IN EXPOSED SURFACE AROUND OLIVE PRESS, THESE MAY COMPRESE PART OF BUILT PLATFORM FOR PRESS, IF IT EXISTS, FURTHER EXCAVATION WILL DETERMINE WHETHER PRESS IS RESTING ON SURFACE. ROCK TUMBLE EXPOSED AT BOTTOM OF ~~D302.17~~ SURFACE OF ROOM PROBABLY JUST BELOW TUMBLE, PRESERVED (POSSIBLY) IN EASTERN PORTION OF ROOM. WESTERN ENDS OF WALLS D305 + D307 MAY CONTINUE WESTWARD INTO UNEXCAVATED AREA WEST OF D300, WE WILL EXTEND THE TRENCH ~2 METERS WESTWARD TO



PRESS IS RESTING ON SURFACE. ROCK TUMBLE EXPOSED AT BOTTOM OF ~~D302.17~~ SURFACE OF ROOM PROBABLY JUST BELOW TUMBLE, PRESERVED (POSSIBLY) IN EASTERN PORTION OF ROOM. WESTERN ENDS OF WALLS D305 + D307 MAY CONTINUE WESTWARD INTO UNEXCAVATED AREA WEST OF D300, WE WILL EXTEND THE TRENCH ~2 METERS WESTWARD TO

Year 04 Trench/Locus D302 Excavator Rac

DESCRIPTION of PROGRESS of EXCAVATION [date each entry and identify associated pottery pail(s)]:
 REVEAL ANY POSSIBLE FEATURES IN THIS AREA. AFTER TRENCH EXTENSION AREA EXCAVATED TO LEVEL OF ~~BASE~~ BOTTOM D302.17 OR TO ROCK TUMBLE ABOVE ANY SURFACE IN THIS AREA, WE WILL WORK ON EXCAVATING SURFACE OF NORTHERN ROOM. ROOM PARAMETERS MAY NOT BE EASILY DEFINED, ANY FOURTH WALL PROBABLY DESTROYED, UNLESS SURFACE IS FAR BELOW EXPOSED OLIVE PRESS. PAEL COMPLETED & CLOSED, PHOTOGRAPHED.



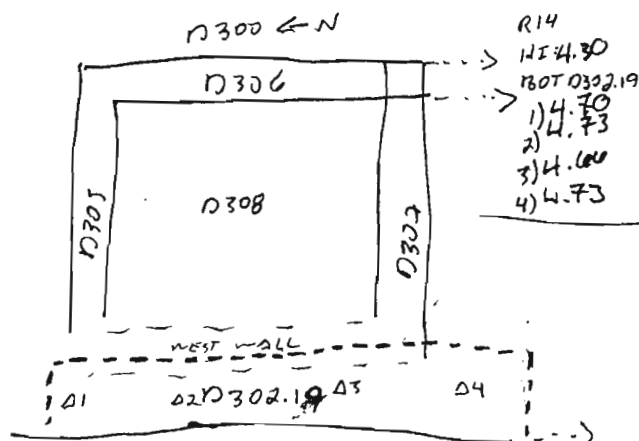
Year 04 Trench/Locus D302 Excavator RQC

DESCRIPTION of PROGRESS of EXCAVATION [date each entry and identify associated pottery pail(s)]:

1306 + POTTERY RECOVERED DURING EXCAVATION, AS WELL AS A ROUNDED PEBBLE. PAIL COMPLETED & CLOSED, LAST OF SLOPEWASH REMOVED FROM EASTERN PORTION OF PAIL AREA, MORE EXCAVATION WILL BE REQUIRED IN NORTHERN & WESTERN PORTION OF ~~1306~~ ROOM TO DETERMINE WHETHER GREY CLAY IS FLOOR ~~1306~~ OR ROOFING CLAY. SEVERAL SLANTED FLAT STONES EMBEDDED IN EXPOSED SURFACE MAY BE PLAKAS PUSHED OUT OF PLACE BY DESTRUCTION OF ROOM, BUILT FEATURE WEST OF OLIVE PRESS COULD BE RESTING ON FLOOR SURFACE, FEATURE CURRENTLY HIGHER THAN EXPOSED SURFACE. EXPOSED SURFACE IS LOWER THAN BOTTOM OF OLIVE PRESS, PRESS IS PEDESTALED ON DIRT. POSSIBLE THAT ~~1306~~ PRESS WAS ON A BUILT FEATURE IN CORNER OF ROOM, PUSHED OUT OF PLACE BY STONES SLIPPED FROM WALL D306 IN SOUTHERN CORNER OF ROOM. WE ARE LEAVING A SCARP TO SUPPORT SLIPPED LARGE STONES IN D306. BOTTOM OF PAIL PHOTOGRAPHED WITH BOTTOM D308.2 + D308.1.

06 JULY 04

PAIL D302.19 IS A 45CM PASS OVER A 1 METER STRIP OF SOIL WEST OF ~~1308~~ AREA. SOIL IS SLOPEWASH IN & AROUND WESTERN WALL OF D308 AREA, SEE DIAGRAM BELOW. PASS WILL APPROACH & DEFINE THE REMAINS OF WESTERN WALL OF ROOM AREA AND THE WESTERN PORTION OF WALL D307 TO DETERMINE WHETHER IT EXTENDS WESTWARD PAST REMAINS OF WEST WALL OF D308. POTTERY INCLUDED IN SOIL, NOT HEAVILY. SOIL AT BOTTOM OF PASS IS MORE SLOPEWASH. WEST WALL OF D308 AREA DEFINED, LOWEST COURSE OF THE REMAINS OF THE WEST WALL EMBEDDED IN BOTTOM D302.19. IT IS STILL UNCLEAR WHETHER WALL D307 CONTINUES WEST PAST REMAINS OF WEST WALL. PAIL COMPLETED & CLOSED.



R14+HI:
358.67
1) 353.97
2) 353.94
3) 354.01
4) 353.94

Year 04 Trench/Locus D303 Excavator RQCElevations

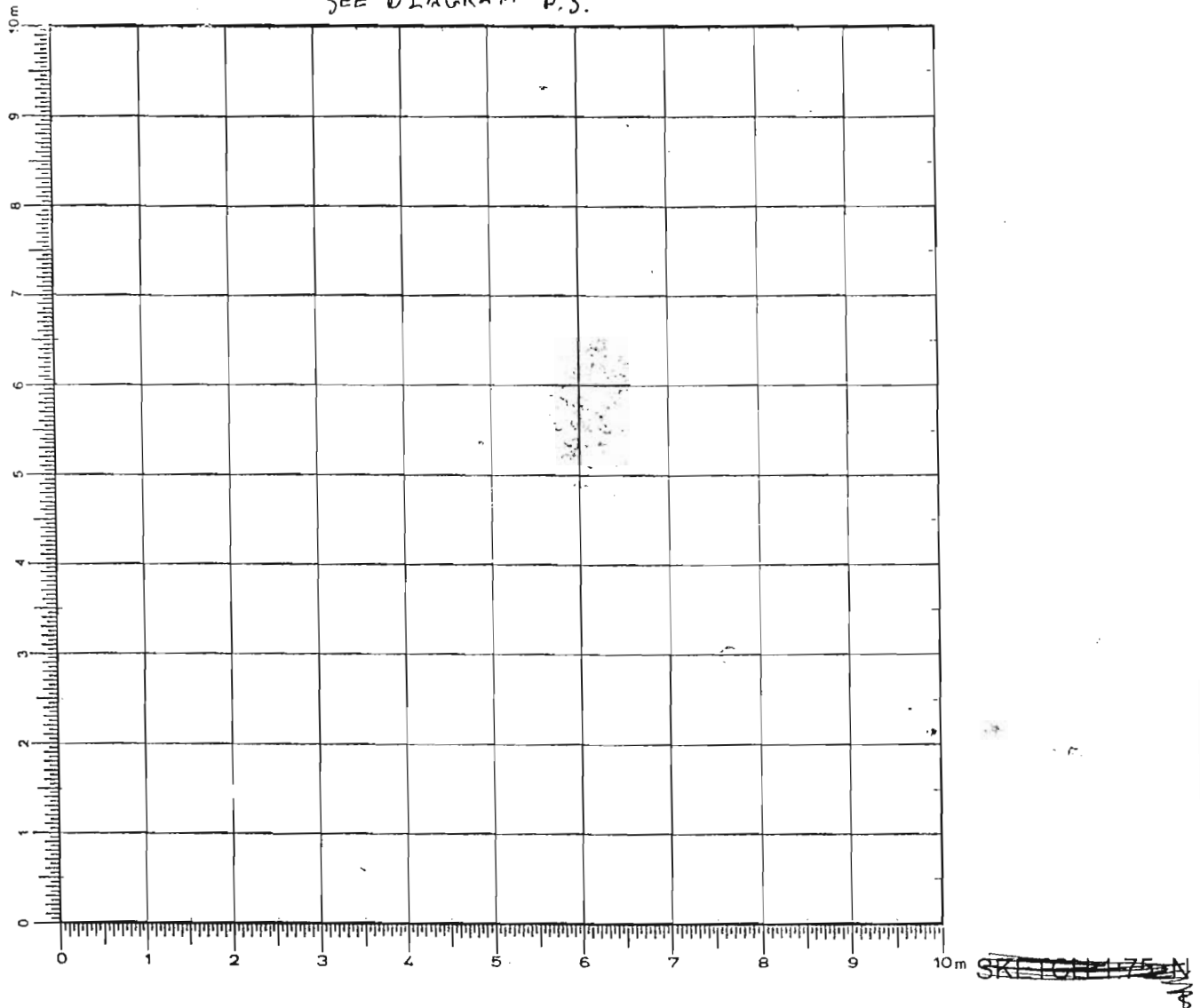
Benchmark used:

Reading on

Benchmark:

H.I.:

SEE DIAGRAM P.3.



DEFINITION/DESCRIPTION of LOCUS (explain why you changed locus numbers):

Today's date: 21 JUNE 04Locus above: D302

Locus parameters: SOUTH OF WALL D209, WEST OF WALL D210, NORTH OF LARGE BOULDER, EAST OF D100 BORDER. LOCUS IS A POSSIBLE INTERIOR SPACE BACKED BY BEDROCK UPSLOPE.

Verbal description: D303 IS AN AREA OF POSSIBLY INTERIOR SPACE BOUNDED BY WALLS & A BOULDER. THIS AREA WILL BE EXCAVATED SEPARATELY FROM THE REMAINDER OF D300, WHICH IS BEING EXCAVATED AS D302. SEE DIAGRAM P.3 FOR LOCUS LOCATION. D303 REPRESENTS THE PORTION OF THE ROOM BOUNDED BY WALLS D209 & D210 PRESERVED UNDERNEATH SLOPEWASH & ROCK TUMBLE.

Locus Interpretative Comments (What do you think this is? DATE your comments, continue on additional pages if necessary): 21 JUNE 04

PAIL D303.1 REMOVED ~10 CM OF SOIL AND LARGE ROCK TUMBLE FROM THE ~~WEST~~ EAST CORNER OF D303, AN AREA WHERE HIGHER ROCK TUMBLE & SOIL WAS LEFT AT THE BOTTOM OF D302.1. LARGE ROCKS, ~20 CM, REMOVED FROM CORNER, SOME POTTERY RECOVERED DURING EXCAVATION, NO BONE. PAIL D303.1 WAS NOT COMPLETED TODAY, IT WILL BE FINISHED TOMORROW AS D303.2. A 5 LITER STANDARD SOIL SAMPLE WAS TAKEN FROM SOIL REMOVED IN D303.1.

Year 04

Trench/Locus

0303

Excavator

R.2C

OBJECTS

ADDITONAL COLLECTED MATERIAL

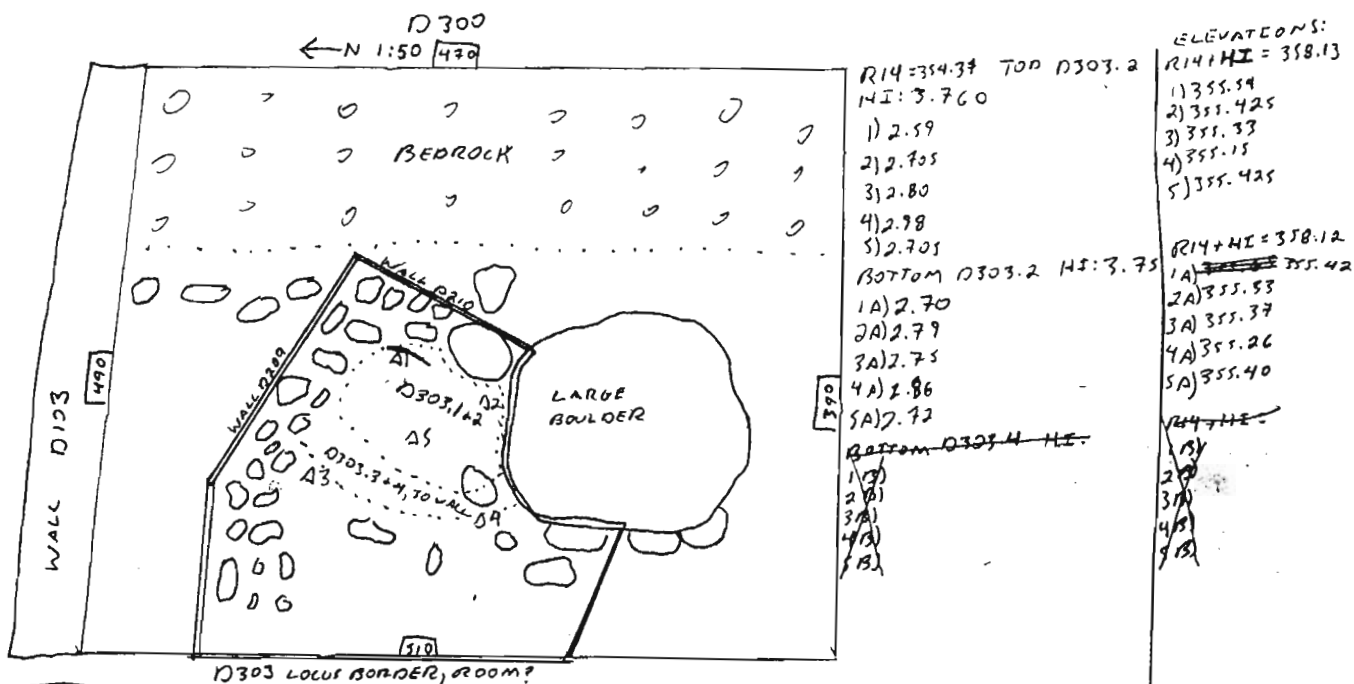
1

Year 04 Trench/Locus D303 Excavator RK

DESCRIPTION of PROGRESS of EXCAVATION [date each entry and identify associated pottery pail(s)]:

22 JUNE 04

PAIL D303.2 IS A SECOND PASS OVER THE EASTERN CORNER OF LOCUS D303, SEE DIAGRAM BELOW FOR LOCATION. D303.2 WILL COMPLETE PAIL D303.1 FROM YESTERDAY. D303.2 WILL CONTINUE TO REMOVE LARGE ROCK TUMBLE FROM THE EASTERN CORNER OF D303, AN AREA WHERE SOIL + TUMBLE IS NOTABLY HIGHER THAN IN THE REST OF LOCUS. SOIL MATRIX IS BROWN, PEBBLE + ROCK TUMBLE INCLUDED, SOME POTTERY. THIS PASS WILL ALSO DEFINE THE POSSIBLE INTERIOR FACES OF D209 + D210. D303.2 WAS COMPLETED + CLOSED, SOME BONE RECOVERED. PASS HAS EXPOSED SECOND COURSE OF WALL D209 IN EASTERN CORNER. BOTTOM OF PAIL PHOTOGRAPHED.



PAIL D303.3 WAS ANOTHER PASS OVER THE EASTERN HALF OF POSSIBLE INTERIOR SPACE DEFINED BY WALLS D209 + D210. ROCK TUMBLE REMOVED, SOME POTTERY + BONE RECOVERED. PASS IS 5-10 CM DEEP, SOIL MATRIX BROWN WITH PEBBLE TO FIST-SIZE ROCK INCLUSIONS. CARBON LUMBS RECOVERED DURING EXCAVATION, ONE CARBON BAG MADE FOR THIS PAIL. INTENSIVE SOIL SAMPLE #1 IS 10 LITERS OF SOIL TAKEN RANDOMLY FROM SOIL REMOVED IN D303.3. SURFACE AT BOTTOM OF D303.3 APPEARS RELATIVELY EVEN, ~~SOME~~ APPARENT LARGE ROCK TUMBLE EMBEDDED. PAIL D303.3 HAS EXPOSED UPPER PART OF A 3RD COURSE OF D209 + UPPER PART OF 2ND COURSE OF D210. PAIL D303.3 WAS COMPLETED + CLOSED, PHOTOGRAPHED.

PAIL D303.4 IS A 15 CM PASS OVER THE EASTERN HALF OF D303 LOCUS AREA. THIS PASS WILL REMOVE BROWNISH/GREY TUMBLE-INCLUDED SOIL, POTTERY EMBEDDED IN PAIL SURFACE, AFTER EMERGING TUMBLE IS DEFINED, WE WILL CONTINUE UNDERNEATH TO DETERMINE WHETHER A SURFACE IS PRESENT. PASS ONLY COVERS EASTERN HALF OF LOCUS AREA BECAUSE THIS AREA IS STILL HIGHER THAN WESTERN HALF, WE WANT THE ENTIRE SURFACE OF THIS AREA TO BE AT ABOUT THE SAME LEVEL AS WE COME DOWN TOWARDS A POSSIBLE SURFACE. INTENSIVE SOIL SAMPLE #2 IS 10 LITERS OF SOIL FROM RANDOM AREAS IN THIS PAIL. ALL SOIL REMOVED WILL BE SCREENED 1/4" PLUMICE RECOVERED FROM SOIL DURING EXCAVATION, VERY LITTLE BONE RECOVERED. SOIL AT BOTTOM OF PASS BECOMING MUCH LIGHTER, SOFTER. YELLOWISH/GREY SOIL RATHER THAN BROWN, ROOFING CLAY? LIGHTER SOIL EMERGING IN EASTERN CORNER OF ROOM. FLAT STONE EMBEDDED IN LIGHTER SOIL EXPOSED IN THIS PASS. STONE IS ROUGHLY SQUARE, 20X10CM, 20 CM FROM EASTERN CORNER (INTERSECTION OF WALLS D209 + D210).

PAIL D303.5 IS A 10CM PASS OVER THE SURFACE OF D303 IN AREA BETWEEN WALLS D209 + D210 TO WESTERN STONE ACCUMULATION, SEE DIAGRAM P.4 FOR PAIL LOCATION. SOIL REMOVED IS BROWN + HEAVILY PEBBLE TO COBBLE-SIZE ROCK INCLUDED, POTTERY + BONE RECOVERED. LINEAR ACCUMULATION OF ROCK TUMBLE (POSSIBLY BUILT?) WAS EXPOSED

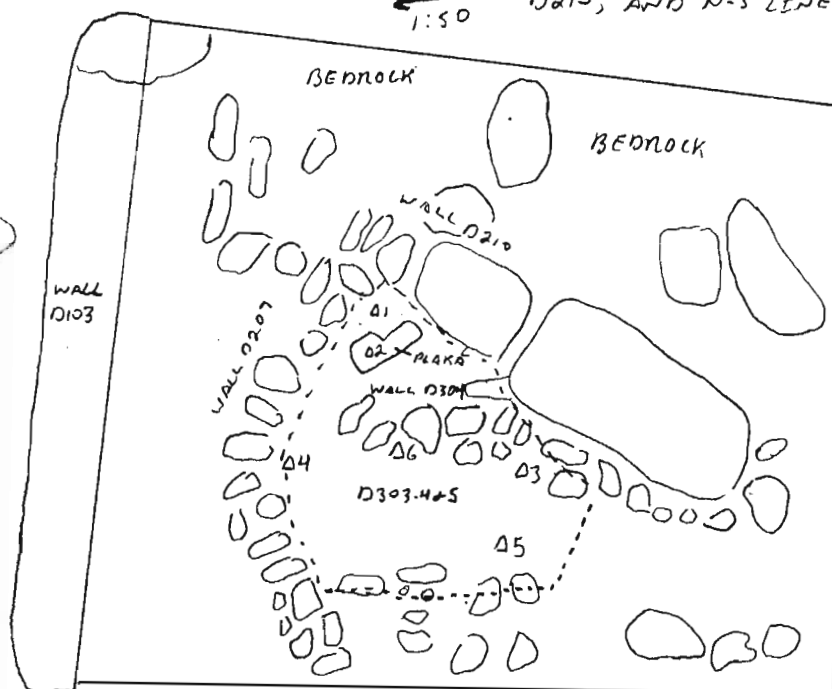
Year 04 Trench/Locus D303 Excavator ROC

DESCRIPTION of PROGRESS of EXCAVATION [date each entry and identify associated pottery pail(s)]:

WITH THIS PASS, LINE CONTINUES NORTH FROM BOULDER TO WALL D209, WE WILL HAVE TO DEFINE IT BEFORE WE CAN DETERMINE WHETHER IT IS A BUILT FEATURE. IN THE AREA EAST OF THIS ACCUMULATION TO CORNER OF D209 & D210, SEVERAL EMBEDDED FLAT STONES, A QUERN, AND A BUILT PLAKA-LIKE FEATURE WERE EXPOSED. BOTTOM OF PASS D303.5 IN THIS AREA IS THOUGHT TO BE THE PRESERVED PORTION OF THE UPPERMOST FLOOR SURFACE OF THE ROOM BOUNDED BY D209 & D210. SEE DIAGRAM BELOW FOR LOCATION OF FEATURES. SOIL REMOVED FROM ABOVE SURFACE IS BROWN, FIST-SIZE ROCK INCLUDED, NO POTTERY OR BONE

D300
1:50
N

RECOVERED FROM PORTION OF PAUL BOUNDED BY D209, D210, AND N-S LINEAR STONE ACCUMULATION, INTENSIVE (WALL D304)



BOTTOM D303.4.

R14:354.37 R14+HI:358.08

HI: 3.695 END 7.916 -

1) 2.705.	1) 355.395
2) 2.684	2) 355.40
3) 2.740	3) 355.34
4) 2.755	4) 355.325
5) 2.800	5) 355.28
6) 2.803	6) 355.28

SOIL SAMPLES #3 & 4 ARE BOTH 10 LITER SAMPLES OF SOIL REMOVED FROM EASTERN PORTION OF D303.5, FROM IN AND AROUND QUERN & PLAT EMBEDDED STONES. WE CANNOT YET TELL WHETHER BOTTOM OF D303.5 IS LEVEL WITH BOTTOM COURSES OF D209 & D210, SOME STONES OF THIS WALL APPEAR EMBEDDED BELOW FLOOR SURFACE, WE HAVE NOT DUG FAR ENOUGH TO FIND A COURSE BELOW CURRENT LOWEST COURSE, IF THERE IS ONE.



BOT D303.5 R14:354.37 R14+HI:358.08

HI: 3.71

1) 2.79	1) 355.29
2) 2.76	2) 355.32
3) 2.69	3) 355.39
4) 2.73	4) 355.33
5) 2.74	5) 355.34
6) 2.77	6) 355.31

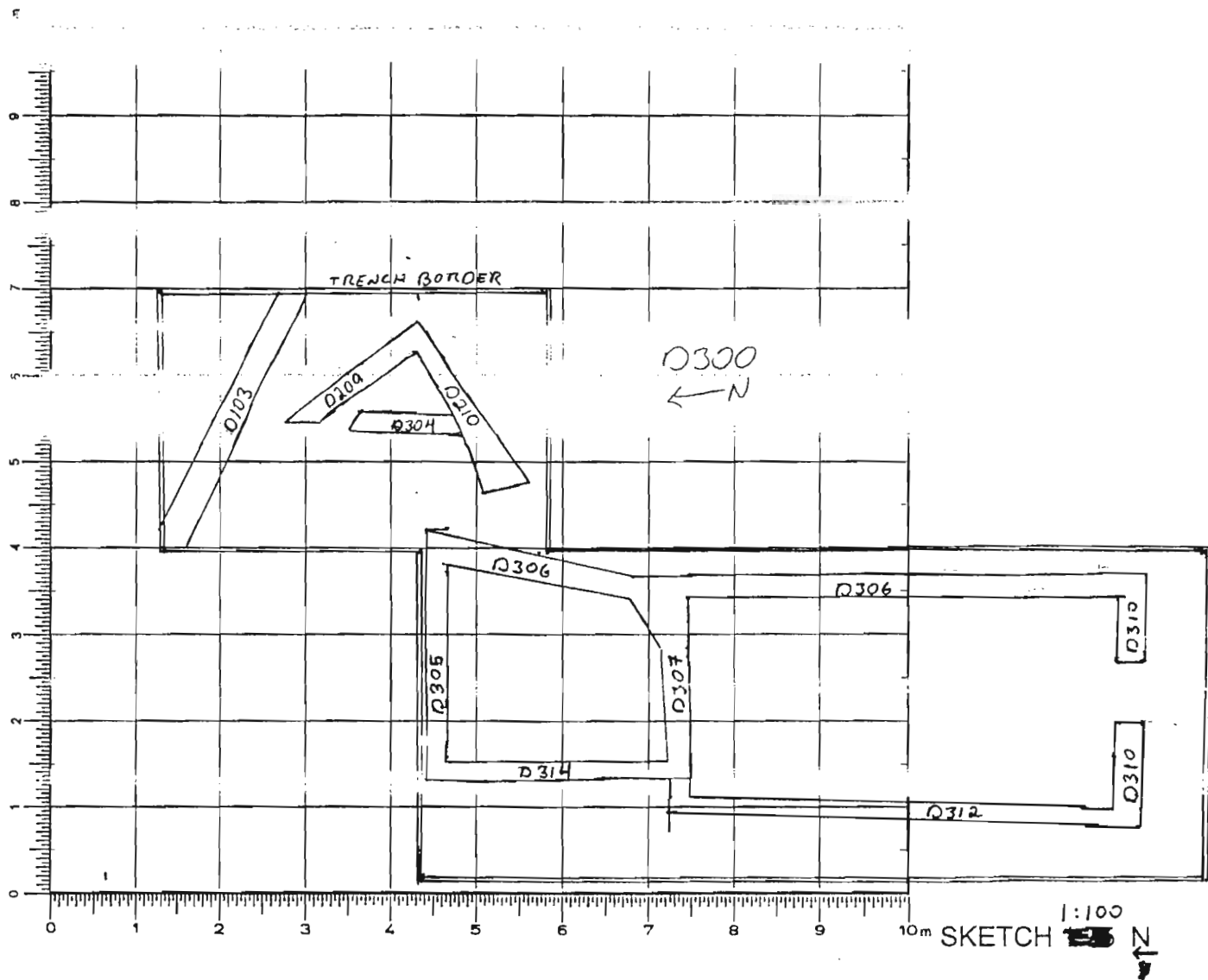
BUILT FEATURE (PLAKA-LIKE) IN CORNER IS 20CM X 45CM. QUERN IS 15CM IN DIAMETER. SOIL AT BOTTOM OF D303.5 BROWN, CARBON-PLENED & CRUMBLY EAST OF BUILT PLAKA-LIKE FEATURE, THIS IS THE AREA WE THINK THE SURFACE IS BEST PRESERVED. AFTER EXCAVATION OF SOIL WEST OF WALL D304 (SEE DIAGRAM ABOVE), ~~A SURFACE WAS EXPOSED~~ AN AREA OF YELLOWISH/GREY SOIL WAS EXPOSED AT A LOWER LEVEL BELOW, LEADING US TO THE CONCLUSION THAT THE AREA BOUNDED BY WALLS D209, D210, AND D304 IS A RAISED PLATFORM CONTEMPORARY WITH ANY UPPER SURFACE PRESERVED IN REST OF ROOM (AREA WEST OF WALL D304). SOIL REMOVED IN THIS PASS SCREENED 1/4". ALL SOIL REMOVED FROM ABOVE PLATFORM AREA WAS TAKEN AS INTS #344, 20 LITERS TOTAL. IN ADDITION TO QUERN & PLAKA, SEVERAL FLAT STONES ARE EMBEDDED IN BOTTOM OF D303.5 IN PLATFORM AREA.

Year 04 Trench/Locus D303 Excavator: RJC

DESCRIPTION of PROGRESS of EXCAVATION [date each entry and identify associated pottery pail(s)]:

BUILT PLAKA FEATURE IN PLATFORM AREA IS 115 CM ABOVE BOTTOM OF D303.5, QUERN IS ~3-5 CM HIGH AND APPEARS TO REST ON BOTTOM OF D303.5. QUERN HAS BLACK STAIN ON EXPOSED SURFACE, CENTRAL PORTION OF STONE. BLACK STAIN IRREGULAR, ~5 CM IN DIAMETER. BUILT PLAKA FEATURE CONSISTS OF 3 ~~STONES~~ STONES, FLAT, EMBEDDED IN BOTTOM OF D303.5, TOPPED BY ONE LARGE FLAT STONE. SOIL AROUND QUERN APPEARS DARK, CARBON-FLECKED.

9 JULY 04 [PAIL D303.6] REMOVED STONE QUERN, ORJ#1, FROM CORNER OF ROOM SEE DIAGRAM D.4 FOR LOCATION. QUERN IS BROKEN, ~10 CM IN DIAMETER. NO SOIL REMOVED IN THIS PAIL.

Year 04 Trench/Locus D304 Excavator RAC**Elevations**Benchmark used:
Reading on
Benchmark:
H.I.:DEFINITION/DESCRIPTION of LOCUS (explain **why** you changed locus numbers):Today's date: ~~24 JUNE 04~~ Locus above: D303LOOKS LIKE PARTIAL WALL ~~ABUTTING~~ D210 TO NORTH, PROCEEDS TOWARDS D209, SEE
DIAGRAM ABOVEVerbal description: D304 IS THE WESTERN WALL OF THE RAISED PLATFORM IN
THE LMHC BUILDING CORNER. SEE DIAGRAM ABOVELocus Interpretative Comments (What do you think this is? DATE your comments, continue on additional
pages if necessary):

Excavator RQC

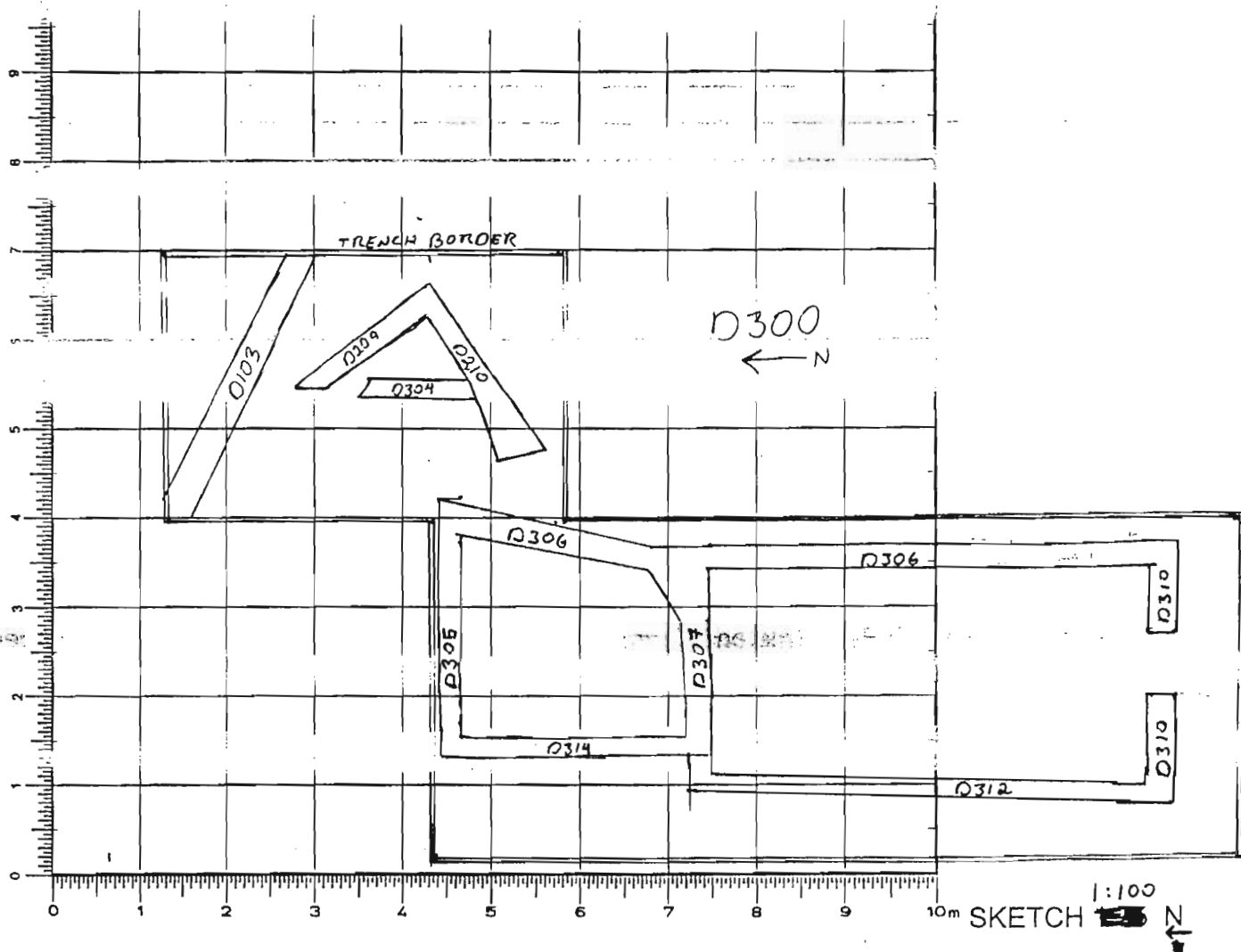
[illegible]

OBJECTS

[illegible]

ADDITIONAL COLLECTED MATERIAL

[illegible]

Year 04 Trench/Locus D305 Excavator RAC ElevationsReading on
Benchmark:
H.I.:DEFINITION/DESCRIPTION of LOCUS (explain **why** you changed locus numbers):

Today's date: 28 JUNE 04

Locus above: D302

Locus parameters: NORTHERN WALL OF NORTH ARCHAIC ROOM, ^{ADJOINS} ~~ADJOINS~~ WALLS D306 & D314.
SEE DIAGRAM ABOVEVerbal description: D305 IS THE NORTHERN WALL OF NORTH ARCHAIC ROOM, SEE
DIAGRAM ABOVE.

Locus Interpretative Comments (What do you think this is? DATE your comments, continue on additional pages if necessary):

Excavator RAC

[illegible]

OBJECTS

[illegible]

ADDITIONAL COLLECTED MATERIAL

[illegible]

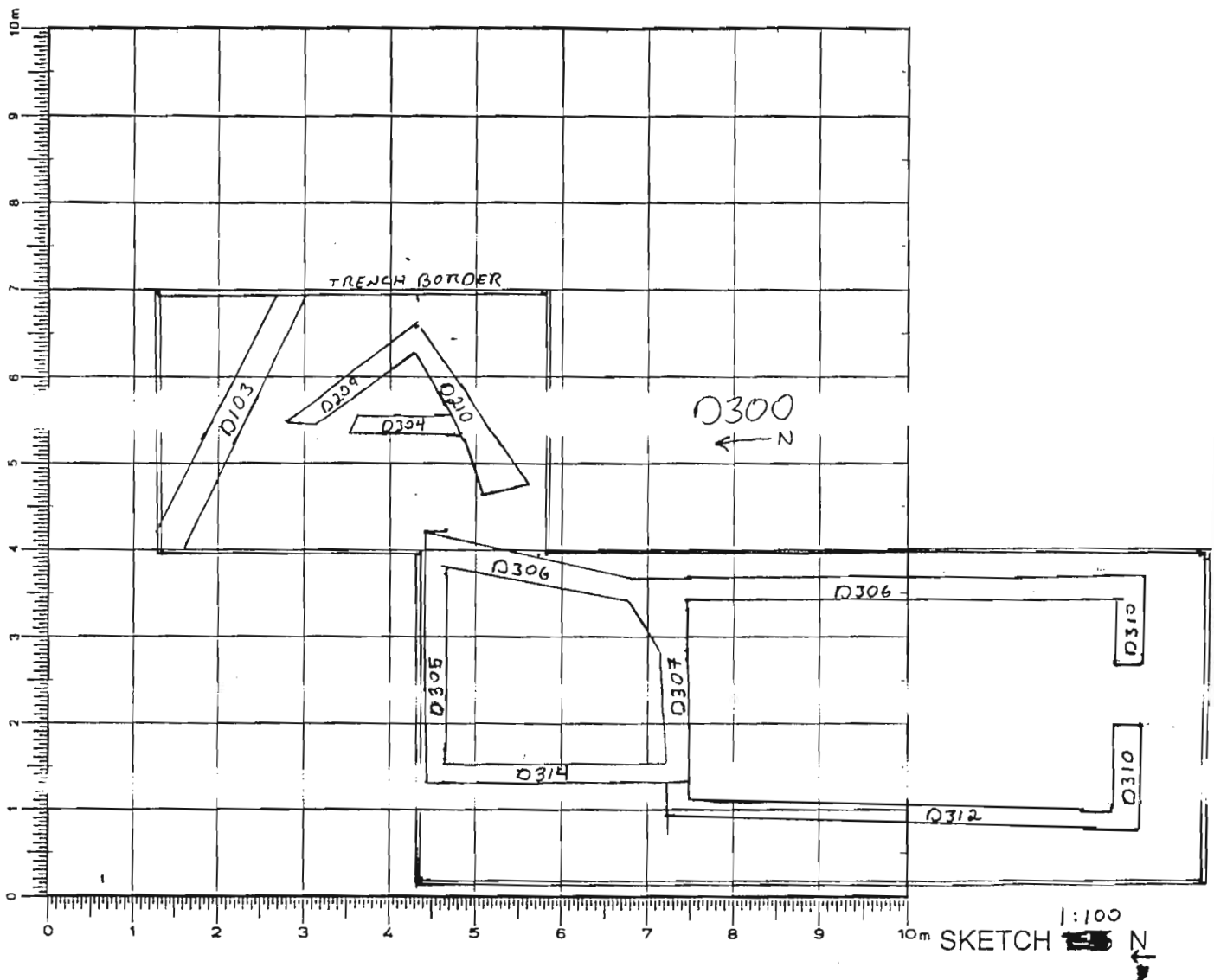
Year 04 Trench/Locus D306 Excavator RAC**Elevations**

Benchmark used:

Reading on

Benchmark:

H.I.:



DEFINITION/DESCRIPTION of LOCUS (explain why you changed locus numbers):

Today's date: 28 JUNE 04Locus above: D302

LOCUS DESCRIPTION: EAST WALL, ADJOINS WALLS D305, D307, D310. SEE DIAGRAM ABOVE.

Verbal description: EASTERN WALL OF NORTH & SOUTH ARCHAIC ROOMS, OLIVE PRESS ABUTS THIS WALL. SEE DIAGRAM ABOVE.

Locus Interpretative Comments (What do you think this is? DATE your comments, continue on additional pages if necessary):

[illegible][illegible][illegible]

Year 04 Trench/Locus 10307 Excavator RQC

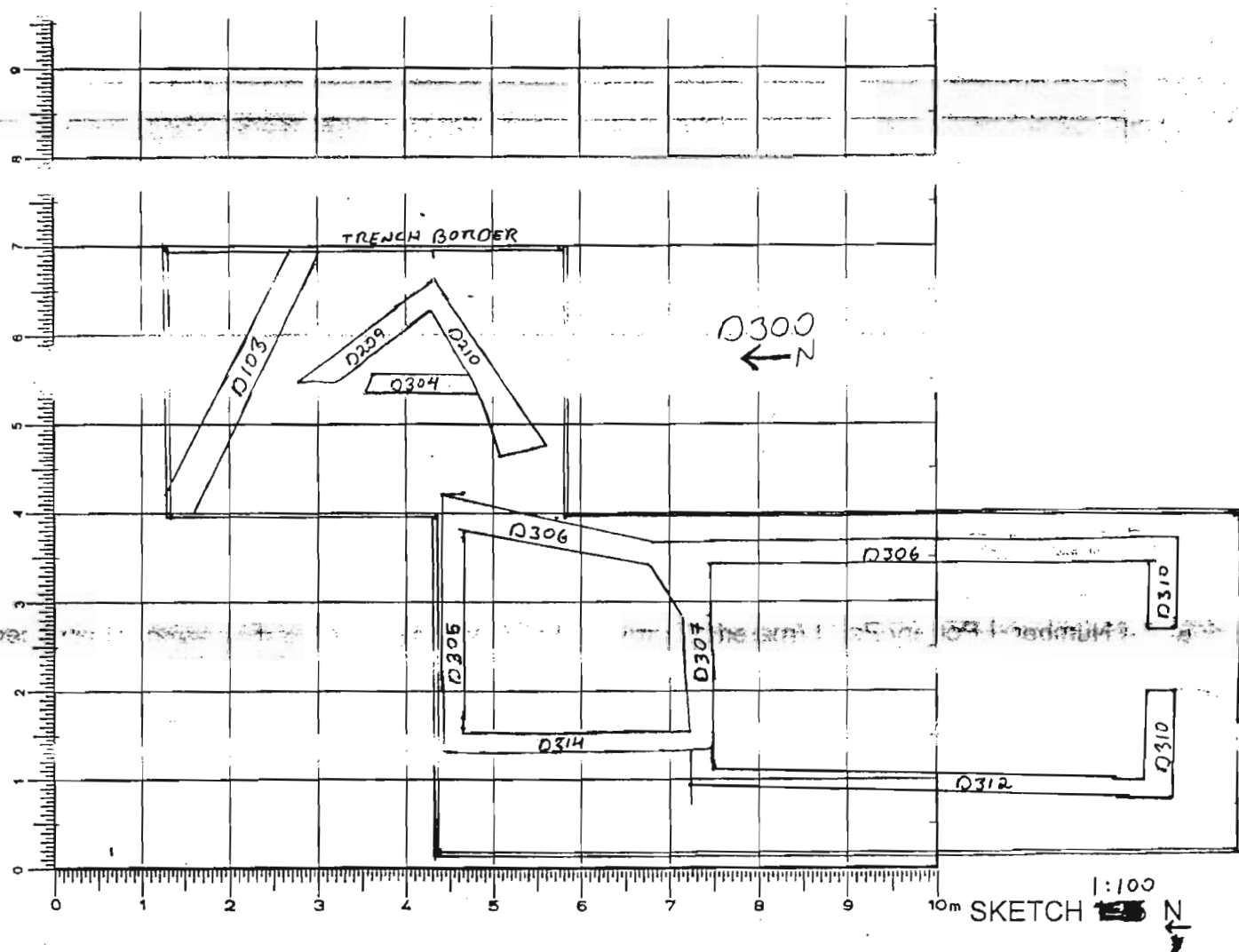
Elevations

Benchmark used:

Reading on

Benchmark:

H.I. 9.10



DEFINITION/DESCRIPTION of LOCUS (explain why you changed locus numbers):

Today's date: 30 JUNE 04 Locus above: D302

Locus parameters: ADJOINS WALLS D306 & D312, SEE DIAGRAM ABOVE FOR LOCATION

Verbal description: NORTHERN WALL OF SOUTH ARCHAIC ROOM, SOUTH WALL OF NORTHERN ARCHAIC ROOM, SEE DIAGRAM ABOVE.

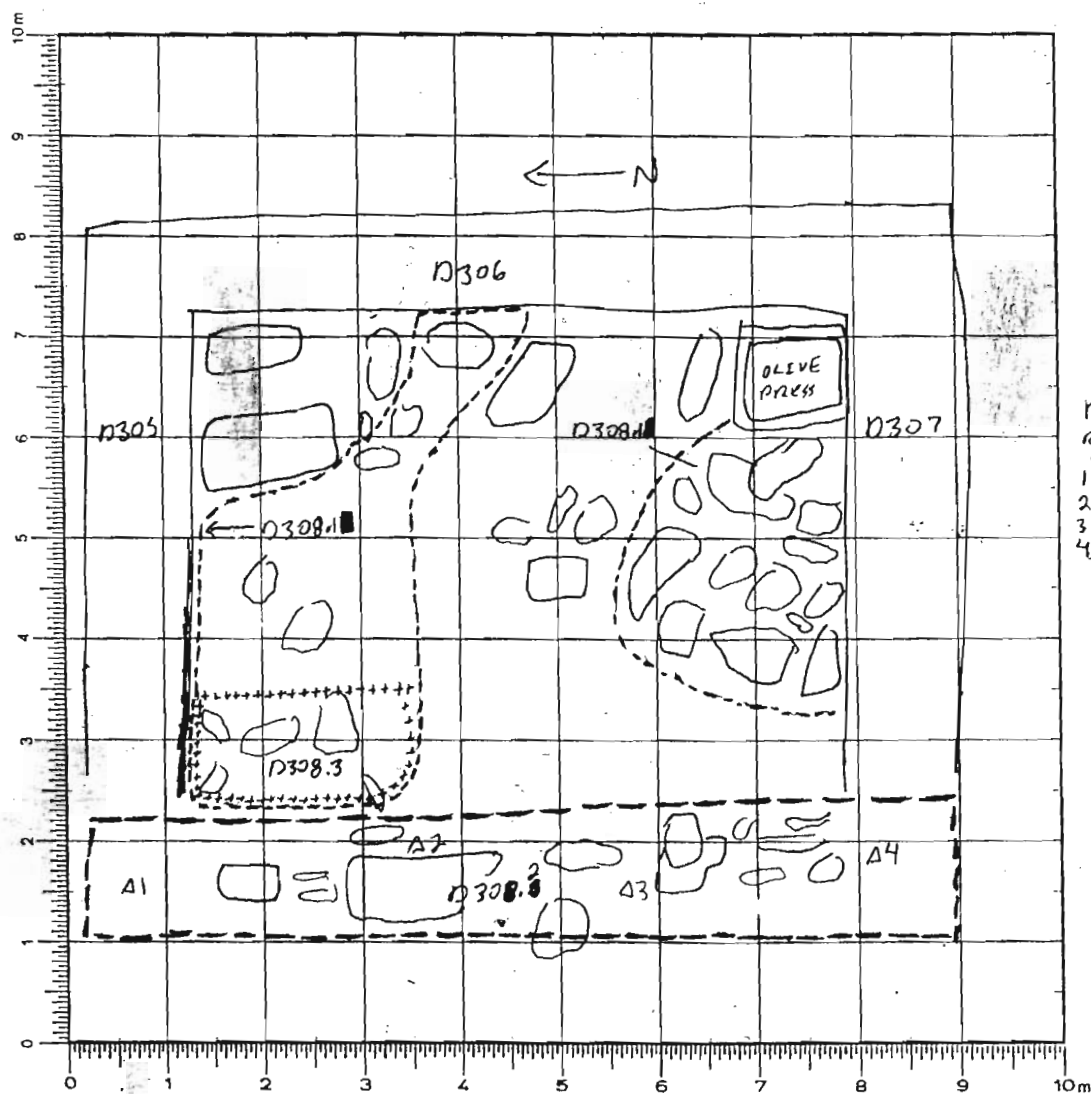
Locus Interpretative Comments (What do you think this is? DATE your comments, continue on additional pages if necessary):

AZORIA Project

Year 04 Trench/Locus D308 Excavator RQC

Elevations

Benchmark used:
Reading on
Benchmark:
H.I.:



R14
HI 3.96
BOT D308.2
R14+HI: 358.73
1) 4.18 1) 354.15
2) 4.26 2) 354.09
3) 4.17 3) 354.16
4) 4.23 4) 354.10

DEFINITION/DESCRIPTION of LOCUS (explain why you changed locus numbers):

Today's date: 01 JULY 04 Locus above: D302

Locus parameters: ~~Room~~ Room BOUNDED BY WALLS D305, D306 + D307.

Verbal description: D308 IS SOIL ABOVE SURFACE OF ~~Room~~ NORTHERN ROOM OF D300, BELOW ROCK TUMBLE TAKEN AS D302.17 + D302.18. SOIL IS BROWNISH TO GREY, AT SURFACE, GREYER IN EASTERN PORTION OF LOCUS, POSSIBLE FLOOR SURFACE?

Locus Interpretative Comments (What do you think this is? DATE your comments, continue on additional pages if necessary):

01 JULY 04 [PAIL D308.1] IS A ~2.5 CM PASS OVER BROWNISH, PEBBLE-INCLUDED SOIL IN THE WESTERN + NORTHERN PORTION OF D308, SEE DIAGRAM ^{ABOVE} FOR PAIL LOCATION. SOIL REMOVED IN THIS PASS STILL BROWNISH GREY, BECOMING GREYER (ROOFING CLAY?) TOWARDS EASTERN EDGE OF PASS. THIS IS THE INITIAL PASS UNDER ROCK TUMBLE LAYER IN D308 AREA, WITH THIS PASS WE ARE DEFINING EMBEDDED STONES TO DETERMINE WHETHER THEY REST ON A SURFACE OR ARE PART OF

AZORIA Project

p.2

Year 04 Trench/Locus D308 Excavator R&C

Locus/Pottery Pail Number	Weight of Sherds	Number of Sherds	Chronology & Comments
D308.1	1.610kg	79	ARCHAIC, HELL
D308.2	.880kg	95	ARCHAIC, HELL
D308.3	1.090kg	29	LMIII, ARCHAIC
D308.4	3.920kg	250	LMIII, ARCHAIC, HELL
D308.5	.710kg	98	LMIII, ARCHAIC, HELL
D308.6	1.600kg	216	LMIII, ARCHAIC, HELL
D308.7	.890kg	230	ARCHAIC, HELL
D308.8	.800kg	35	ARCHAIC, HELL
D308.9			
D308.9	.290kg	6	ARCHAIC
D308.10	4.920kg	238	HELL, LA, EO
D308.11	.910kg	160	HELL, LA, LMIII

OBJECTS

Object Number	Associated Pottery Pail	Identification (material/form)	Location	Elevation	Catalogue Number
1	D308.4	QUERN FRAGMENT	SEE DIAGRAM P.4		
X 2	D308.5	POLISHED NOT AN OBJECT STONE	SEE DIAGRAM P.4		
3	D308.7	IRON BLADE	SEE DIAGRAM P.5		
4	D308.10	QUERN FRAGMENT	SEE P.7		
5	D308.10	IRON BLADE	SEE P.7		
6	D308.11	STONE TOOL	SEE P.8		

ADDITIONAL COLLECTED MATERIAL

Locus/Pottery Pail Number	Bones	Shell	Carbon	Pumice	Soil Sample	Other (specify)
D308.1	2 1/4" STD					
D308.2	2 1/4" STD					
D308.3	2 1/4" STD			1	1 INT #4	
D308.4	2 1/4" STD			1	3 INT #5	1 PEBBLE
D308.5	1 1/4"			1	2 INT #7	
D308.6	2 1/4" STD			1	1 INT #10	1 Pebble
D308.7	1 1/4"				15 INT #11	1 Pebble
D308.8	2 1/4" STD			1	2 INT #14	
D308.10	1 STD				12 INT #16-27	
D308.11	1 STD				18 INT #28-45	

Year 04 Trench/Locus . D308 Excavator R2C

DESCRIPTION of PROGRESS of EXCAVATION [date each entry and identify associated pottery pail(s)]:

ROCK TUMBLE, WE ARE ALSO TRYING TO DETERMINE WHETHER WALL D305 HAS ANOTHER COURSE UNDER CURRENT LOWEST COURSE. PAIL D308.1 COMPLETED 3-5 CM PASS OVER NORTHERN PORTION OF TRENCH, SOIL AT BOTTOM IN THIS AREA BECOMING GREYER, EITHER ROOFING CLAY OR FLOOR SURFACE. D305 WAS FOUND TO HAVE A LOWER COURSE, SO GREY CLAY AT SURFACE IS POSSIBLY ROOFING CLAY. D308.1 ALSO REMOVED SOME SOIL AROUND WALL D306 WHERE LARGE STONE, POSSIBLY PART OF A STONE BIN, COMES CLOSE TO THE WALL. D308.1 ALSO DEFINED POSSIBLE BUILT FEATURE JUST WEST OF OLIVE PRESS, EASTERN EDGE OF FEATURE POSSIBLY COMPOSED OF SLIPPED STONES, STONES ~~OR~~ NOT AS REGULAR IN THIS AREA & POTTERY EMBEDDED BENEATH EXPOSED STONES. PAIL D308.1 COMPLETED & CLOSED, BONE & POTTERY RECOVERED DURING EXCAVATION, STILL NOT CLEAR WHETHER EXPOSED GREY SURFACE IS ROOFING CLAY OR FLOOR. SEVERAL SMALL FLAT STONES ARE EMBEDDED IN SURFACE, COULD BE PLAKAS SMASHED INTO FLOOR? PAIL BOTTOM PHOTOGRAPHED WITH BOTTOM D308.18 & D308.2.

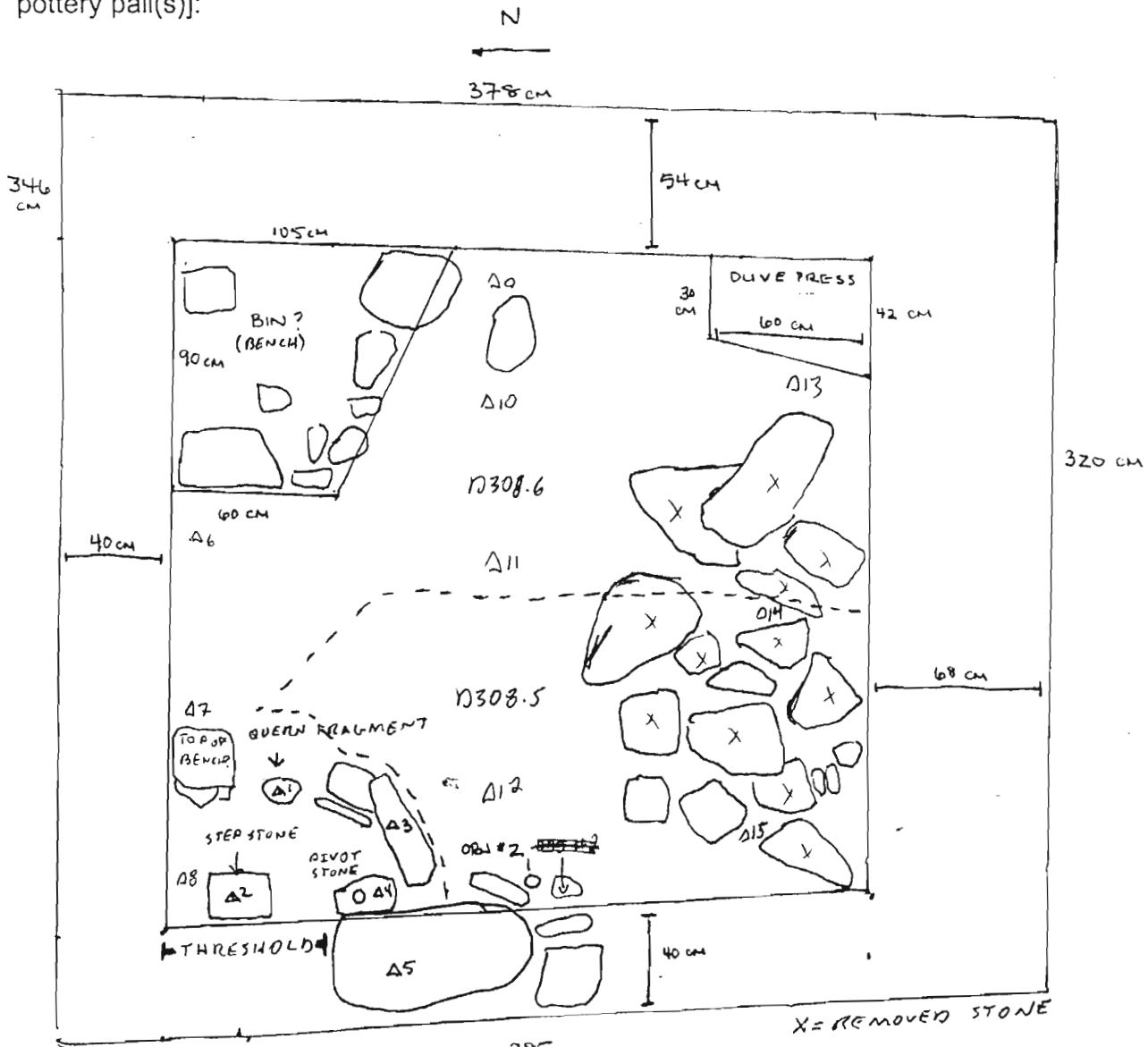
9. PAIL D308.2 REMOVED 3-7 CM OF SOIL FROM AREA ABOVE LINEAR ACCUMULATION OF STONES RUNNING N-S AT WESTERN EDGE OF ROOM, POSSIBLE 4TH WALL OF D308. WE ARE DEFINING THESE STONES & THE AREA JUST EAST OF THEM TO DETERMINE WHETHER THIS IS A WALL, ~~AND~~ IF SO WHETHER ANY OF IT IS STILL IN SITU. POTTERY & BONE RECOVERED DURING EXCAVATION. LINEAR ACCUMULATION OF STONES WAS BETTER DEFINED, IT APPEARS TO BE THE REMAINS OF THE 4TH WALL, WITH MOST OF IT HAVING SLIPPED OUT OF PLACE. A FEW STONES IN THIS WALL MAY STILL BE IN SITU IN NORTHERN PORTION OF THIS WALL, IF SO THESE STONES INDICATE THE WALL WAS LOWER THAN CURRENTLY EXPOSED SURFACE (BOTTOM D308.1 & D308.18) BY 15-20 CM, SO EXPOSED SURFACE ^{IN CENTER D308} MAY BE ROOFING CLAY ABOVE FLOOR. PAIL COMPLETED & CLOSED, PHOTOGRAPHED WITH BOTTOM D308.1 & D308.18. SEE DIAGRAM P.1 FOR PAIL LOCATION.

PAIL D308.3 REMOVED 5-10 CM OF GREY CLAY IN NW CORNER OF ROOM D308 IN & AROUND AN IRREGULAR ACCUMULATION OF STONES TO WALL D305, SEE P.1 FOR PAIL LOCATION. AREA WAS EXCAVATED TO DETERMINE WHETHER EXPOSED GREY CLAY SURFACE WAS A FLOOR OR ROOFING CLAY. IRREGULAR STONES WERE DEFINED & FOUND TO BE PROBABLE TUMBLE. EXCAVATION EXPOSED A LOWER COURSE OF D305, 15 CM LOWER THAN EXPOSED SURFACE IN CENTRAL D308, BOTTOM OF PAIL BESIDE WALL D305 EXPOSED A SMALL PATCH OF VERY REGULAR, CARBON-FLECKED GREY CLAY, LOOKS TO BE A FLOOR, 15 CM BELOW CURRENT SURFACE. IRREGULAR GROUPING OF STONES RESTING ABOVE THIS AREA IS TUMBLE, WAS PARTIALLY REMOVED. HIGH ROOFING CLAY IN CENTRAL D308 WILL BE REMOVED TOMORROW TO ~~APPROACH~~ POSSIBLE SURFACE EXPOSED AT THE BOTTOM OF THIS PASS. A 10 LITER SOIL SAMPLE WAS TAKEN OF SOIL REMOVED IN D308.3, INT #4. POTTERY & BONE RECOVERED DURING EXCAVATION.

02 JULY 04
PAIL D308.4 IS A CONTINUATION OF D308.3 OVER EXPOSED SURFACE OF D308. PASS WILL REMOVE 15 CM OF GREY CLAY (ROOFING) INITIALLY IN NW CORNER OF D308, WE WILL THEN WORK EASTWARD & SOUTHWARD TOWARDS FLOOR SURFACE EXPOSED IN NW CORNER. 110 CM OF SOIL REMOVED IN NW CORNER OF D308, FLOOR SURFACE EXPOSED & EXPANDED IN CORNER, PIVOT STONE & THRESHOLD WITH POSSIBLE STEP EXPOSED. QUERN EMBEDDED IN GREY CLAY ABOVE FLOOR SURFACE, OBJ #1, QUERN FRAGMENT 7 CM IN DIAMETER, SEE DIAGRAM P.4 FOR LOCATION. AS WE MOVE EASTWARD WITH THIS PASS WE ARE REMOVING IRREGULAR TUMBLE EMBEDDED IN GREY ROOFING CLAY, SURFACE EXPOSED IN NW CORNER STILL 15-20 CM BELOW TOP OF ~~THE~~ ROOFING CLAY. PASS HAS APPROACHED & DEFINED POSSIBLE BIN IN NE CORNER OF TRENCH, ALSO EXPOSED POSSIBLE BUILT FEATURE (BENCH?) JUST EAST OF THRESHOLD. 15 CM OF GREY ROOFING CLAY EXCAVATED IN CENTER OF ROOM WITH THIS PASS, SOME FLAT EMBEDDED STONES REVEALED BELOW. INTENSIVE SOIL SAMPLES #5, 6, 7 ARE 10 LITER SAMPLES OF RANDOM SOIL REMOVED WITH THIS PASS. PASS EXPOSED SEVERAL FLAT STONES ATOP ONE ANOTHER NEAR EASTERN WALL, POSSIBLY SLIPPED STONES FROM A FEATURE? OBJECT #2 IS A POSSIBLY INCISED STONE, 3 PARALLEL LINES CUT INTO ONE SIDE, WAS DEOBJECTIFIED, 15 CM IN DIAMETER. OBJECT #2 WAS FOUND NOT TO BE AN OBJECT, WAS DEOBJECTIFIED, AS WE APPROACH SOUTHERN POSSIBLE BUILT FEATURE JUST WEST OF OLIVE PRESS, WE WILL REMOVE STONES FOUND TO BE RESTING ON SOIL. STONE ACCUMULATION IS FAR ABOVE FLOOR LEVEL, PROBABLE TUMBLE. AREA DEFINED, HIGHEST STONES FOUND TO BE RESTING ON ROOFING CLAY, THESE WERE REMOVED. STONES REMOVED MARKED WITH AN X ON P.4 DIAGRAM. PAIL COMPLETED & CLOSED, SOIL AT BOTTOM LOOKS TO BE MORE ROOFING CLAY, WE WILL REMOVE MORE WITH THE NEXT PASS TO BRING EXPOSED SURFACE DOWN TO THE LEVEL OF THE FLOOR SURFACE REVEALED IN NW CORNER OF ROOM.

Year 04 Trench/Locus D308 Excavator RGC

DESCRIPTION of PROGRESS of EXCAVATION [date each entry and identify associated pottery pail(s)]:



FEATURES OF D308.4

RM4 HI: 1.78

- 1) 1.94
- 2) 1.95
- 3) 1.93
- 4) 1.89
- 5) 1.83

- 1) 354.21
- 2) 354.20
- 3) 354.22
- 4) 354.26
- 5) 354.32

RM4+HI=356.15

RM4 ~~HI~~ BOTTOM D308.4

HI 4.18

6) 4.32

7) 4.31

8) 4.44

9) 4.21

10) 4.27

11) 4.30

12) 4.39

13) 4.21

14) 4.28

15) 4.31

- 6) 354.23
- 7) 354.24
- 8) 354.11
- 9) 354.34
- 10) 354.28
- 11) 354.25
- 12) 354.16
- 13) 354.34
- 14) 354.27
- 15) 354.24

385 cm

PAIL D308.5 IS A 5 CM PASS OVER SURFACE OF D308. WE ARE REMOVING GREY, ROCK-ENBEDDED ROOFING CLAY ABOVE FLOOR SURFACE (POSSIBLE) EXPOSED IN NW CORNER OF ROOM. OBJECT #2 IS A POLISHED STONE 12CM IN DIAMETER RECOVERED FROM AROUND BOUTHER IN WEST WALL. SEE DIAGRAM ABOVE FOR LOCATION. POSSIBLE SURFACE EXPOSED WITH THIS PASS IN SW CORNER OF ROOM. INTENSIVE SOIL SAMPLES #8 & 9 ARE 10 LITER SAMPLES OF RANDOM SOIL REMOVED WITH THIS PASS. PASS WAS NOT COMPLETED OVER ENTIRE SURFACE OF TRENCH TODAY, WILL BE COMPLETED AS D308.6. MORE EMBEDDED IRREGULAR ROCKS REMOVED WITH THIS PASS, BOTTOM OF PASS IS JUST ABOVE FLOOR SURFACE EXPOSED IN NW CORNER, BOTTOM D308.3. SEE DIAGRAM ABOVE FOR PAIL LOCATION.

05 ~~JULY~~ 04 PAIL D308.6 IS A CONTINUATION OF D308.5, REMOVING 15CM OF EXPOSED ROOFING CLAY IN CENTER OF ROOM. THIS PASS HAS EXPOSED STONES AROUND "BIN" IN NE CORNER OF ROOM, SEE DIAGRAM ABOVE FOR LOCATION. STONES AROUND THIS FEATURE PEDESTAL ON SOIL WERE REMOVED, STONE CLUSTER NOW LOOKS MORE LIKE A POSSIBLE BENCH. STONES RESTING ABOVE WESTERN LINEAR

Year 04 Trench/Locus D308 Excavator RAC

DESCRIPTION of PROGRESS of EXCAVATION [date each entry and identify associated pottery pail(s)]:

ACCUMULATION OF STONES (POSSIBLE WEST WALL) WERE REMOVED. PASS IS EXPOSING MORE ROCKS EMBEDDED IN GREY ROOFING CLAY AT BOTTOM OF PASS, SOME MAY BE PLAKAS RESTING ON FLOOR SURFACE. FEATURE IN NE CORNER OF ROOM EXPOSED & DEFINED, LOOKS LIKE A BENCH, PARTIALLY GLIPPED. AREA JUST WEST OF OLIVE PRESS WAS TAKEN DOWN 110 CM, TUMBLE IN AREA REMOVED, NORTH FACE OF D304 DEFINED CONTINUES BELOW EXPOSED SURFACE. FLAT GROUPING OF STONES EXPOSED IN CENTER OF ROOM, EASTERN PORTION OF D308 STILL HIGH, ROCK TUMBLE EMBEDDED IN GREY CLAY. WE CLOSED THIS PASS AFTER DEFINING BENCH & AREA AROUND OLIVE PRESS, ~~RE~~ NEXT PASS WILL CONTINUE TO BRING EXPOSED SURFACE TOWARDS FLOOR.



BOT D308.6
R14
141:4.23
1) 4.13
2) 4.06
3) 4.46
4) 4.50
5) 4.39
6) 4.30
7) 4.31
8) 4.39
9) 4.43
10) 4.46
11) 4.49
12) 4.18
13) 4.37
14) 4.41
15) 4.41
16) 4.42

PAIL D308.7 IS A 5-10 CM PASS OVER HIGH ROCK TUMBLE & GREY CLAY IN THE EASTERN PORTION OF D308, SEE DIAGRAM TO LEFT FOR PAIL LOCATION. WE ARE REMOVING SOIL IN THIS AREA TO BRING IT DOWN TOWARDS POSSIBLE FLOOR SURFACE EXPOSED ON WESTERN EDGE OF ROOM. ALL SOIL REMOVED SCREENED 1/4" INT SOIL SAMPLE #11 IS 10 LITERS OF SOIL TAKEN AT RANDOM FROM PAIL. OBJECT #3 IS AN IRON BLADE 16CM LONG, ~2 CM WIDE, FOUND WEDGED BETWEEN STONES JUST NORTH OF OLIVE PRESS, SEE DIAGRAM TO LEFT FOR LOCATION. SOME FLAT STONES RESTING ON SOIL WERE REMOVED, TUMBLE REBENTLED ON SOIL ON EASTERN & NORTHERN EDGES OF TRENCH REMOVED. PASS WAS EXTENDED OVER ENTIRE SURFACE OF D308, GREY CLAY REMOVED, SOUTHWESTERN PORTION OF TRENCH, PASS REVEALED

PROBABLE FLOOR SURFACE EXPOSED IN SOUTHWESTERN PORTION OF TRENCH, PASS REVEALED A LINE(S) OF PLAKAS PROBABLY RESTING ON FLOOR SURFACE. BOTTOM OF PASS IS GREY CLAY/TRANSITION TO FLOOR SURFACE. INTENSE SOIL SAMPLES #12 & 13 ARE 10 LITER RANDOM SAMPLES FROM PAIL AREA. TRENCH WAS PHOTOGRAPHED, BOTTOM D308.7. STILL SOME AREAS OF HIGHER GREY CLAY, WILL BE EXCAVATED FURTHER TOMORROW. AN AMPHORA TOE, POSSIBLY IN SITU, WAS EXPOSED BELOW OLIVE PRESS & TO WEST OF IT, LARGE ROCK EXPOSED UNDERNEATH OLIVE PRESS SUPPORTS IT ~50 CM ABOVE FLOOR SURFACE. AMPHORA TOE LIES BELOW DRAIN NOTCH OF PRESS, POSSIBLE SETTLING VESSEL? PAIL COMPLETED AND CLOSED, LAST PORTIONS OF GREY CLAY ABOVE FLOOR SURFACE WILL BE REMOVED TOMORROW. **06 JULY 04**

ELS:

BOT D308.6
214+HI=358.6

- 1) 354.47
- 2) 354.54
- 3) 354.14
- 4) 354.10
- 5) 354.21
- 6) 354.30
- 7) 354.29
- 8) 354.21
- 9) 354.17
- 10) 354.14
- 11) 354.11
- 12) 354.42
- 13) 354.23
- 14) 354.19
- 15) 354.19
- 16) 354.18

D308.8 IS A 15CM PASS OVER PORTIONS OF D308 WHERE GREY CLAY STILL PRESENT ON EXPOSED SURFACE, SEE DIAGRAM ABOVE FOR PAIL LOCATION. INT SOIL SAMPLES #14 & 15 ARE RANDOM 10 LITER SAMPLES OF SOIL FROM THIS PAIL. PASS ~~DEFINED~~ DEFINED AREA AROUND SEVERAL LARGE FLAT STONES OF EASTERN EDGE OF ROOM AS WELL AS SOME HIGHER GREY CLAY JUST EAST OF THRESHOLD. POTTERY EMBEDDED IN SURFACE, SOME CARBON FLECKS BELOW. BOTTOM OF D308.8 IS WHAT WE THINK TO BE THE ROOM'S FLOOR. LINES OF PLAKAS RESTING ON OR IN THIS SURFACE, EXPOSED SURFACE LEVEL WITH BOTTOM OF STEPPING STONE IN THRESHOLD. SOIL MATRIX AT BOTTOM D308.8 IS BROWNER THAN ABOVE, MORE HEAVILY INCLUDED WITH SMALL ROCKS, SCHIST & CARBON FLECKS PROBABLY CRUSHED INTO FLOOR. PASS COMPLETED & CLOSED, BONE & POTTERY RECOVERED. EXCAVATION IN THIS ROOM PROBABLY COMPLETE. **08 JULY 04**

PAIL D308.9 REMOVED THE EMBEDDED AMPHORA TOE UNDERNEATH THE OLIVE PRESS, SEE DIAGRAM ABOVE. NO SOIL REMOVED.

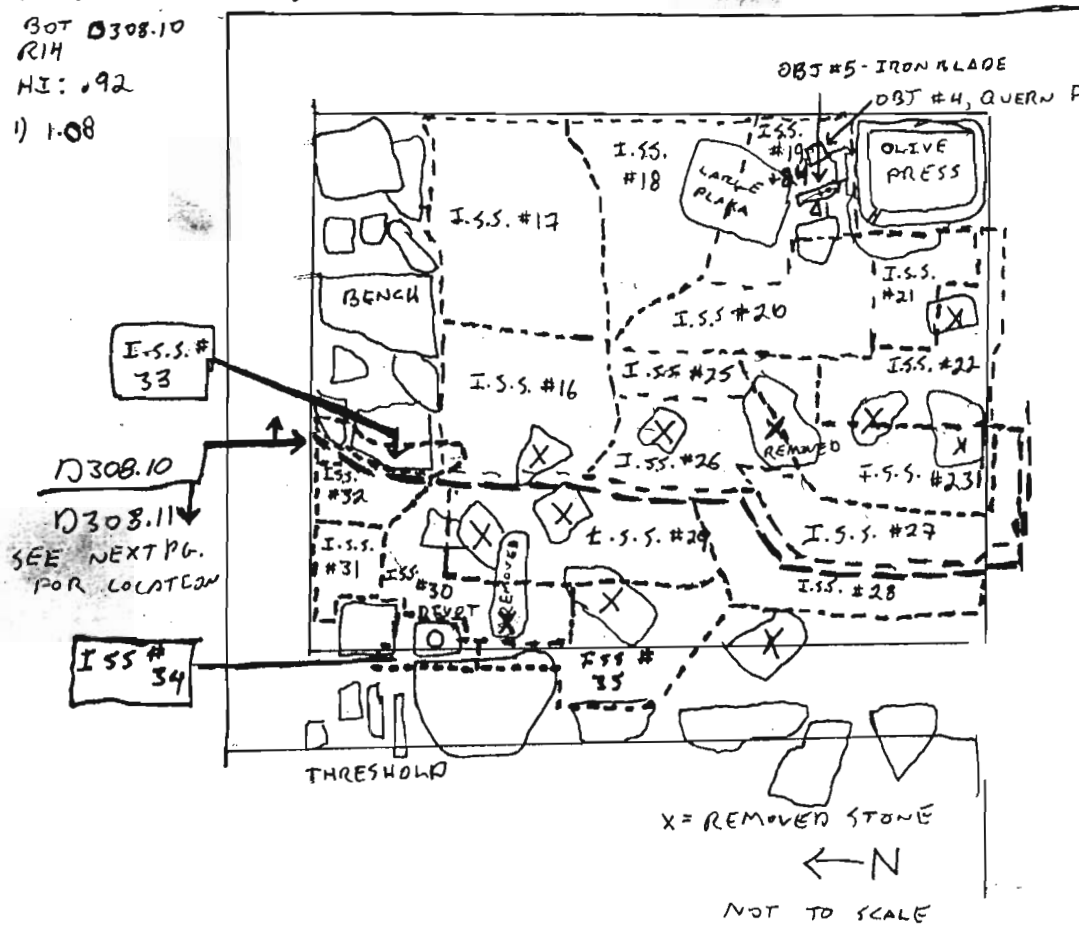
Year 05 Trench/Locus D308 Excavator RQC

DESCRIPTION of PROGRESS of EXCAVATION [date each entry and identify associated pottery pail(s)]:

20 JUNE 05 / PAIL D308.10 REMOVED 3-5 CM OF ROOFING CLAY/HABITATION DEBRIS FROM ABOVE FLOOR IN EASTERN $\frac{1}{2}$ OF NORTHERN ROOM OF D300. FILL REMOVED EXPOSED SURFACE JUST BELOW. TOP OF PAIL WAS PREVIOUSLY THOUGHT TO BE A FLOOR, THIS PAIL WAS AN EXPLORATORY EXCAVATION TO DISCOVER WHETHER THERE WAS A MORE CLEARLY PRESERVED SURFACE UNDERNEATH. EXCAVATION REVEALED A PACKED, PEBBLE-INCLUDED FLOOR LEVEL WITH BOTTOM OF LARGE PLAKA BESIDE OLIVE PRESS. OBJ #4 IS A $\sim 8 \times 8$ CM FRAGMENT OF A STONE QUERN, SEE DIAGRAM BELOW FOR LOCATION. OBJ #5 IS AN IRON BLADE

BOT D308.10
RIH
HI: .92

1) 1.08



WITH BRONZE RIVETS IN HILT, ~ 15 CM LONG BY 3 CM WIDE, SEE DIAGRAM TO LEFT FOR LOCATION. BONE RECOVERED DURING EXCAVATION. ALL FILL REMOVED WAS TAKEN AS INTENSIVE SOIL SAMPLES, SEE DIAGRAM TO LEFT FOR LOCATIONS. PLAKAS RESTING ON SURFACE WERE DEFINED, SOME REMOVED. SMALL PIECE OF PUMICE RECOVERED FROM ABOVE FLOOR. I.S.S. #24 IS FROM ELEVATED SOIL UNDER & AROUND OBJ #4 & 5, ABOUT THE SAME AREA AS #19, ABOUT A 30×7 CM SQUARE AROUND IRON BLADE. ALL

SOIL SAMPLES MIS-30L, I.S.S. #25 CONTAINS SWEEPINGS FROM ENTIRE EXCAVATED AREA AS WELL AS SOIL FROM AREA INDICATED ABOVE. PASS WAS NOT COMPLETED TODAY, THERE IS STILL SOME FILL REMAINING IN THE SOUTHWEST CORNER, WILL BE REMOVED TOMORROW AS D308.11. INTENSIVE SOIL SAMPLES #16 & 17 WERE TAKEN FROM PAIL AREA WITH THIS PASS, NO APPARENT CARBON IN FILL. FILL IS GREY CLAY INCLUDED WITH FLECKS OF SCHIST & PEBBLES.

21 JUNE 05 / PAIL D308.11 WILL COMPLETE THE PASS BEGUN YESTERDAY OVER THE WESTERN PORTION OF OLIVE PRESS ROOM. EXCAVATION IS REMOVING ~ 5 CM OF FILL \rightarrow ROOFING CLAY & HABITATION DEBRIS \rightarrow OVER REMAINING AREA WHERE SURFACE HAS NOT YET BEEN EXPOSED. FILL SAME AS D308.10. ALL FILL REMOVED TAKEN AS INTENSIVE SOIL SAMPLES, SEE DIAGRAM ABOVE FOR LOCATIONS OF SAMPLES. PLAKAS FOUND TO BE FLOATING ABOVE FLOOR

Year 05 Trench/Locus D308 Excavator RAC

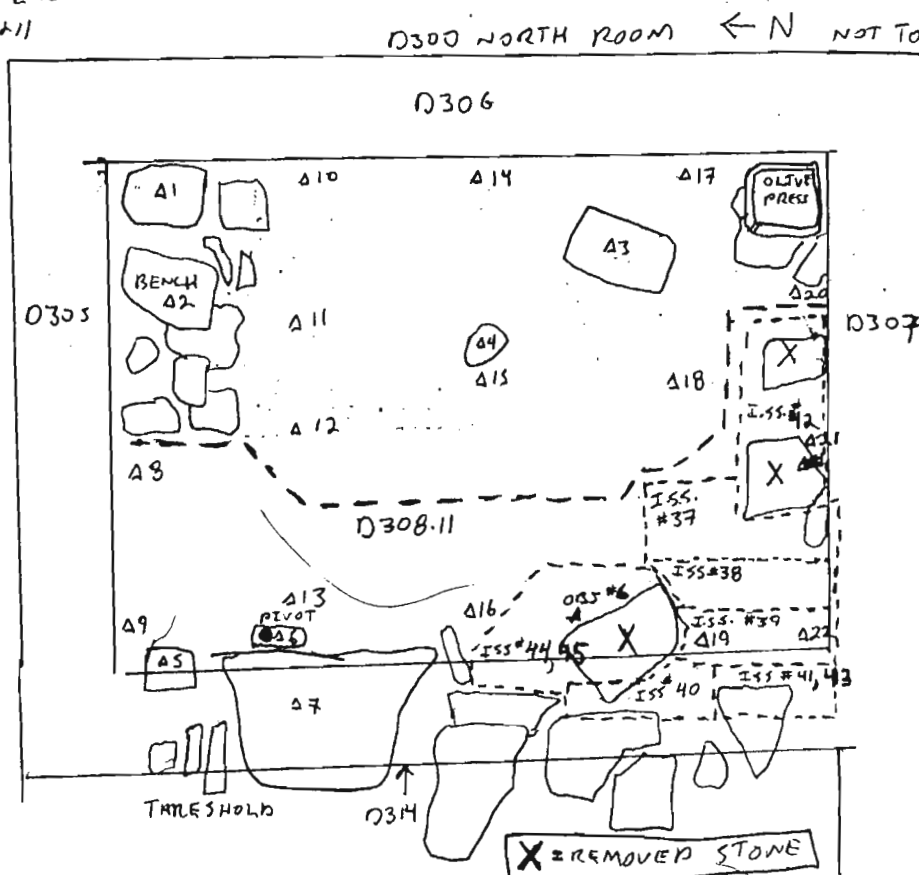
DESCRIPTION of PROGRESS of EXCAVATION [date each entry and identify associated pottery pail(s)]:

REMOVED. PLAKAS REMOVED MARKED WITH AN "X" ON DIAGRAM P.5. BONE RECOVERED DURING EXCAVATION. EXCAVATION AROUND DOOR PIVOT SHOWED IT TO CONTINUE DOWN INTO FLOOR SURFACE. FLOOR APPEARS TO BE WELL PRESERVED IN NORTHWESTERN PORTION OF ROOM, HERE IT IS WELL PACKED & REGULAR GREY CLAY TO BROWN, PEBBLE-INCLUDED. I.S.S. #33 REMOVED HIGHER AREA OF SOIL AROUND BENCH, IN NW CORNER OF BENCH FLOOR IS VERY SMOOTH, GREY SOIL, MORE BROWN ELSEWHERE. EXCAVATION IN & AROUND WESTERN WALL DID NOT REVEAL A LOWER COURSE, WALL IS NOT CLEARLY PRESERVED, POSSIBLE THAT STONES HAVE SLIPPED OUT. SEE DIAGRAM P.7 FOR LOCATIONS OF INTENSIVE SOIL SAMPLES #S 28-36, SEE DIAGRAM BELOW FOR OTHERS. EXCAVATION IN THE SOUTHWEST CORNER OF ROOM REVEALED DISTURBED STONES THAT APPEAR TO BE TUMBLE, FLOOR NOT APPARENT HERE AT SAME LEVEL AS IN REST OF ROOM, POSSIBLY DESTROYED BY TUMBLE. SOME TUMBLE STILL DIVING INTO FLOOR IN THIS AREA. EXCAVATION AROUND WALL D307 FURTHER DEFINED LOWEST EXPOSED COURSE OF WALL. WALL

Bot D308.10+11
R14

HI: -81

- 1) .70
- 2) .65
- 3) .91
- 4) 1.03
- 5) .97
- 6) .92
- 7) .85
- 8) 1.11
- 9) 1.14
- 10) 1.05
- 11) 1.06
- 12) 1.09
- 13) 1.15
- 14) 1.05
- 15) 1.08
- 16) 1.23
- 17) 1.05
- 18) 1.10
- 19) 1.23
- 20) 1.06
- 21) 1.13
- 22) 1.24



D306 IN THIS AREA, MOST STONES APPEAR TO HAVE SLIPPED, ENTIRE WESTERN PORTION OF WALL APPEARS TO HAVE SLIPPED SOUTHWARD. PLAKAS(?) (PLAT STONES) ABUTTING WALL D307 WERE REMOVED TO APPROACH FLOOR. STONES REVEALED UNDERNEATH EMBEDDED AT FLOOR LEVEL. INT. SOIL SAMPLE #43 IS FROM SW CORNER OF ROOM, DEFINED WALLS D307 & D304, THERE NO LOWER COURSE EXPOSED YET. OBS #6 IS A SMOOTH, ROUND STONE TOOL, NSX5CM DIAMETER, SEE DIAGRAM TO LEFT FOR LOCATION. I.S.S. #S 44 & 45 ARE FROM THE SAME LOCATION.

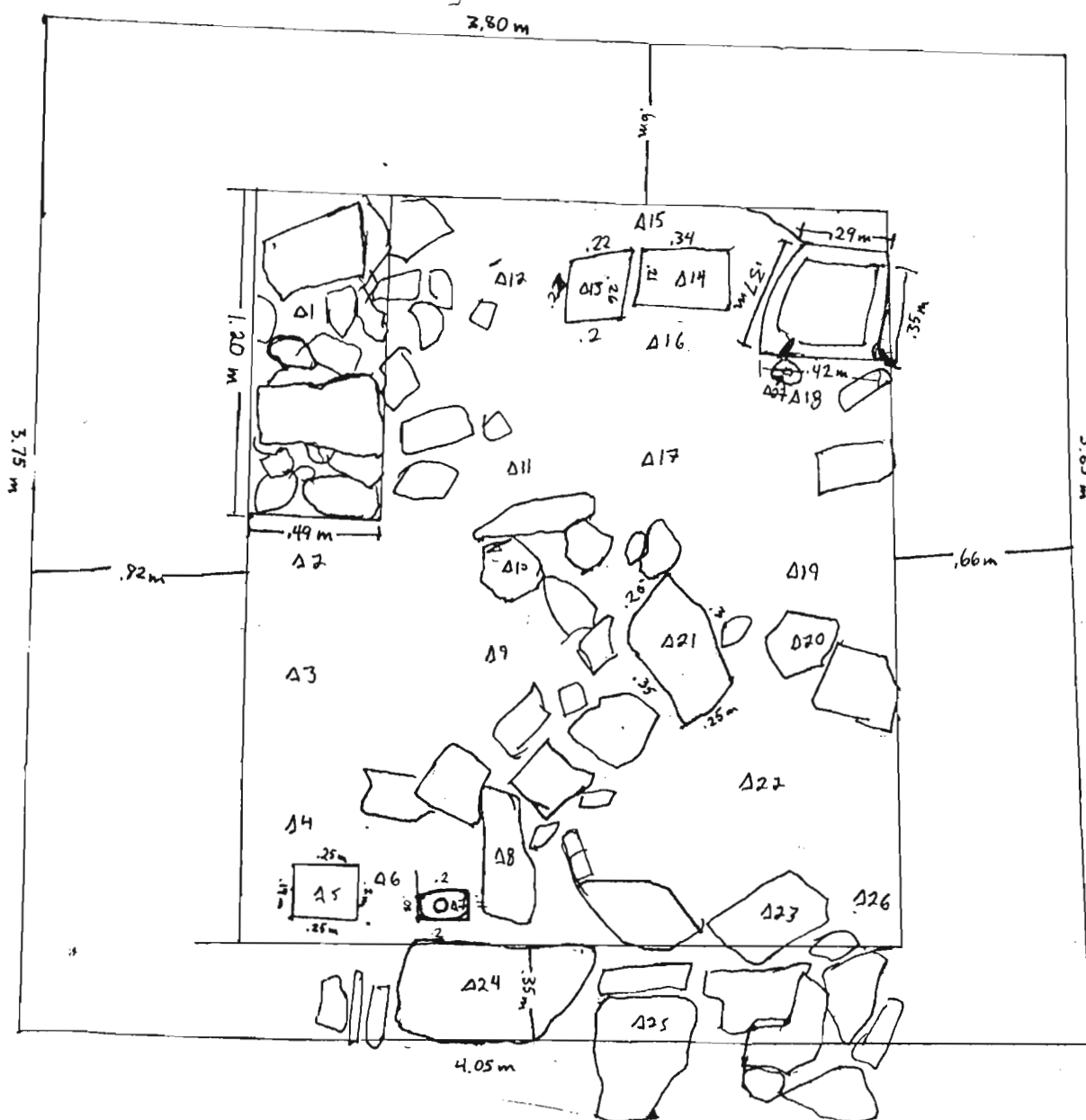
SEE DIAGRAM ABOVE. ROCK TUMBLE EMBEDDED IN FLOOR REMOVED, SOME INTERRUPTED 10CM INTO SURFACE. PAUL WAS COMPLETED & CLOSED, TRENCH WAS PHOTOGRAPHED.

- | | | | |
|-----------|------------|------------|------------|
| 1) 354.48 | 8) 354.07 | 15) 354.10 | 22) 353.94 |
| 2) 354.53 | 9) 354.04 | 16) 353.95 | |
| 3) 354.27 | 10) 354.13 | 17) 354.13 | |
| 4) 354.15 | 11) 354.12 | 18) 354.08 | |
| 5) 354.21 | 12) 354.09 | 19) 353.95 | |
| 6) 354.26 | 13) 354.03 | 20) 354.12 | |
| 7) 354.33 | 14) 354.13 | 21) 354.05 | |

Year 04 Trench/Locus D308 Excavator RLC

DESCRIPTION of PROGRESS of EXCAVATION [date each entry and identify associated pottery pail(s)]:

D308 FINAL ELS (2004)



BOT D308.8

FINAL ELS R14+HI=358.67

R14

HI: 4.00 4.30

- | | |
|----------|----------|
| 1) 4.31 | 15) 4.47 |
| 2) 4.58 | 16) 4.52 |
| 3) 4.61 | 17) 4.51 |
| 4) 4.58 | 18) 4.50 |
| 5) 4.46 | 19) 4.52 |
| 6) 4.55 | 20) 4.51 |
| 7) 4.42 | 21) 4.51 |
| 8) 4.46 | 22) 4.55 |
| 9) 4.54 | 23) 4.50 |
| 10) 4.48 | 24) 4.34 |
| 11) 4.61 | 25) 4.48 |
| 12) 4.53 | 26) 4.87 |
| 13) 4.38 | 27) 4.51 |
| 14) 4.42 | |

- | |
|------------|
| 1) 354.36 |
| 2) 354.09 |
| 3) 354.06 |
| 4) 354.09 |
| 5) 354.21 |
| 6) 354.12 |
| 7) 354.25 |
| 8) 354.21 |
| 9) 354.13 |
| 10) 354.19 |
| 11) 354.16 |
| 12) 354.14 |
| 13) 354.29 |
| 14) 354.25 |
| 15) 354.20 |
| 16) 354.15 |
| 17) 354.16 |

- | |
|------------|
| 18) 354.17 |
| 19) 354.15 |
| 20) 354.16 |
| 21) 354.18 |
| 22) 354.12 |
| 23) 354.11 |
| 24) 354.33 |
| 25) 354.19 |
| 26) 354.10 |
| 27) 354.16 |

Year 04 Trench/Locus D309 Excavator RACElevations

Benchmark used:

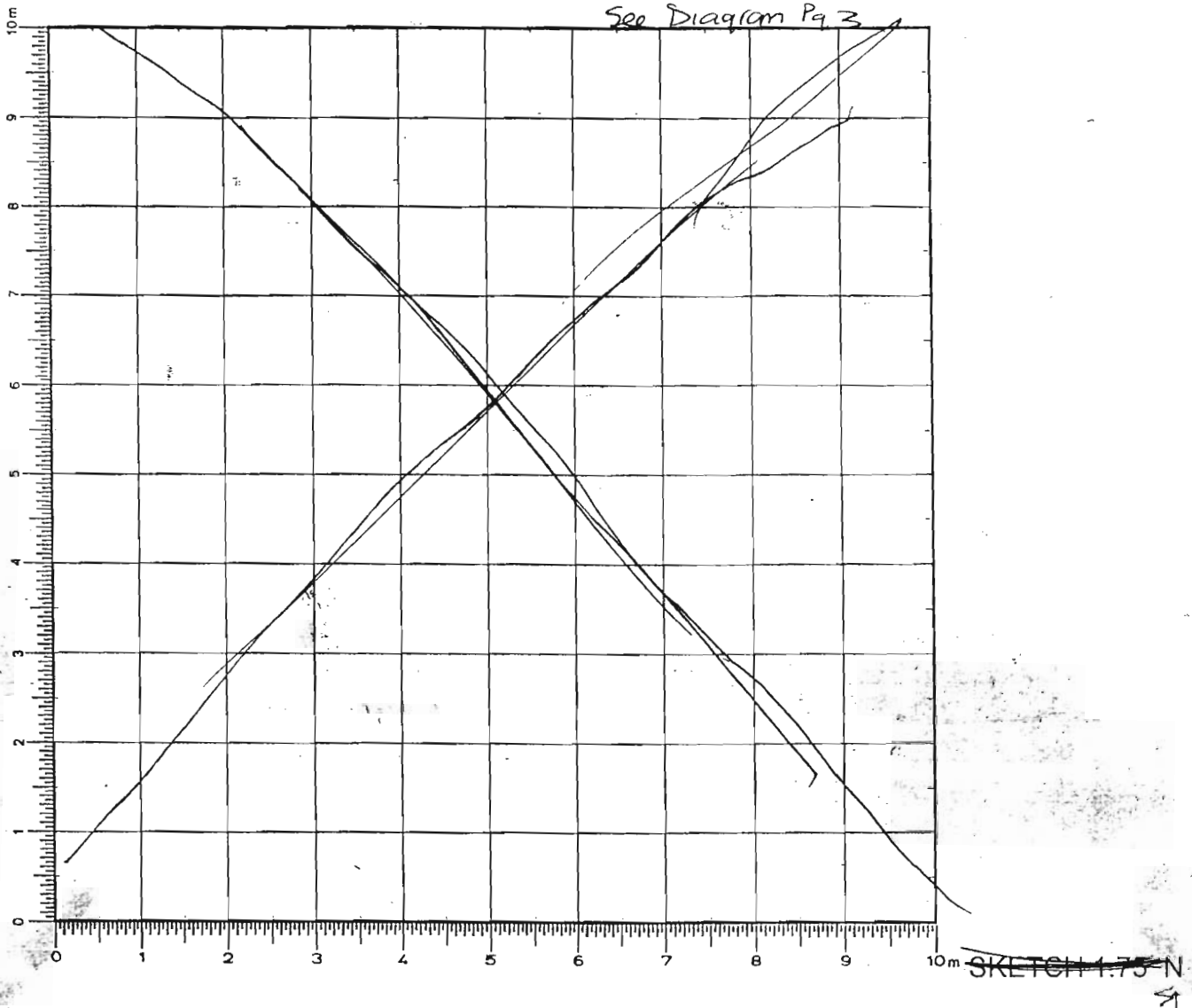
Reading on

Benchmark:

H.I.:

SEE DIAGRAM P.3

See Diagram Pg 3



DEFINITION/DESCRIPTION of LOCUS (explain why you changed locus numbers):

Today's date: 2 July 04

Locus above: D309

Locus parameters: BOUNDED ON NORTH BY WALL D307, ON EAST BY WALL D306.

Verbal description: D309 IS A ROOM BOUNDED BY WALLS D307 + D306 IN THE SOUTHERN PORTION OF D300, A ROOM IS A CONTINUATION OF ARCHAIC PHASE ARCHITECTURE CONTINUING SOUTH ALONG THE WESTERN SLOPE OF SOUTHERN ACROPOLES.

Locus Interpretative Comments (What do you think this is? DATE your comments, continue on additional pages if necessary): NEXT PAGE →

AZORIA Project

p.2

Year 04 Trench/Locus D 309 Excavator RQC

Locus/Pottery Pail Number	Weight of Sherds	Number of Sherds	Chronology & Comments
D309.1	4.930kg	157	LMIIIc, ARCHAIC, HELL
D309.2	5.780kg	90	ARCHAIC, HELL
D309.3	8.800kg	244	LMIIIc, ARCHAIC, HELL
D309.4	2.760kg	84	LMIIIc, ARCHAIC, HELL
D309.5	2.320kg	190	ARCHAIC, HELL
D309.6	10.050kg	308	LMIIIc, GEO, ARCHAIC, HELL
D309.7	5.840kg	182	LMIIIc, ARCHAIC, HELL
D309.8	2.900kg	116	LMIIIc, ARCHAIC, HELL, "OTTOMAN"
D309.9	5.540kg	266	LMIIIc, ARCHAIC, HELL
D309.10	1.980kg	92	LG, ARCHAIC
D309.11	2.430kg	100	LMIIIc, ARCHAIC
D309.12	.385kg	23	ARCHAIC
D309.13	.170kg	19	LO, ARCHAIC, HELL

PAIL #5 CONTINUED NEXT PAGE

OBJECTS

Object Number	Associated Pottery Pail	Identification (material/form)	Location	Elevation	Catalogue Number
X1 X	D309.1	NOT AN OBJECT POISHED STONE	PAIL AREA		
2	D309.1	BRONZE PEN	PAIL AREA, DIAGRAM P4		
3	D309.1	STONE OBJECT?	PAIL AREA		
4	D309.2	STONE TOOL?	PAIL AREA		
X5 X	D309.2	STONE NOT AN OBJECT BURNISHER	PAIL AREA		
6	D309.3	QUERN FRAGMENT?	SEE DIAGRAM P5		
7	D309.3	STONE TOOL? LARGE	PAIL, SOUTH.		
8	D309.4	BRONZE NAIL	SEE DIAGRAM P3		
X9 X	D309.8	NOT AN OBJECT STONE BURNISHER?	SEE DIAGRAM P5		
10	D309.8	piece of lead	SEE DIAGRAM P5		
11	D309.8	quern?	SEE DIAGRAM P5		

ADDITIONAL COLLECTED MATERIAL

Locus/Pottery Pail Number	Bones	Shell	Carbon	Pumice	Soil Sample	Other (specify)
D309.1	1 STD					
D309.2	1 STD				1 STD	
D309.3 D309.6	2 STD			1		1 Pebble
D309.4 D309.4	1 STD					
D309.7	1 STD					1 Pebble
D309.8						1 Pebble
D309.9	1 STD				1 FNT #1	1 PEBBLE
D309.10	1 STD					1 PEBBLE
D309.11						1 PEBBLE
D309.12 D309.12	1 STD					

Year _____ Trench/Locus _____ Excavator _____

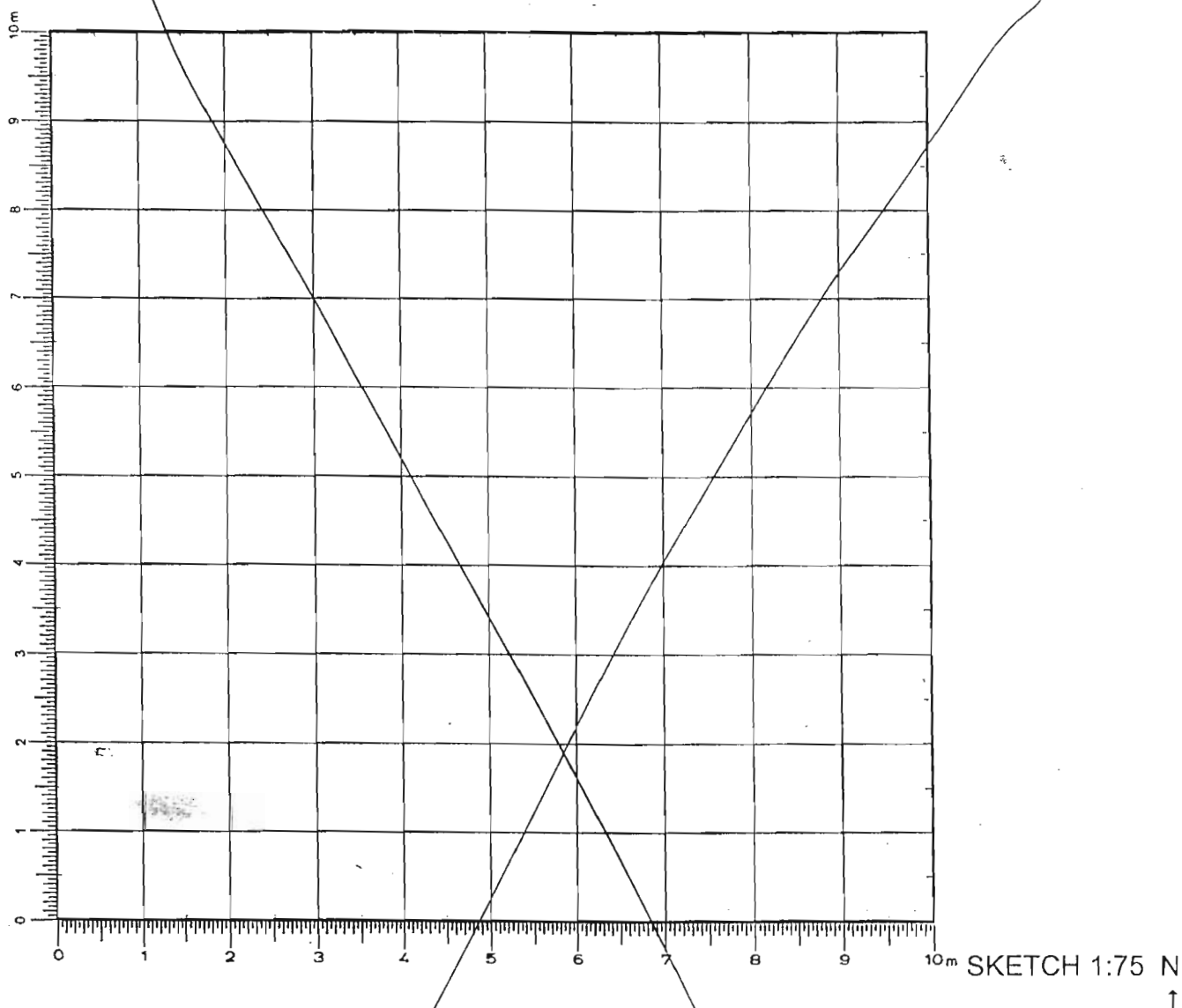
Elevations

Benchmark used:

Reading on

Benchmark:

H.I.:



DEFINITION/DESCRIPTION of LOCUS (explain why you changed locus numbers):

Today's date:

Locus above:

Locus parameters:

Verbal description:

D309 CONTINUED ON BACK

Locus Interpretative Comments (What do you think this is? DATE your comments, continue on additional pages if necessary):

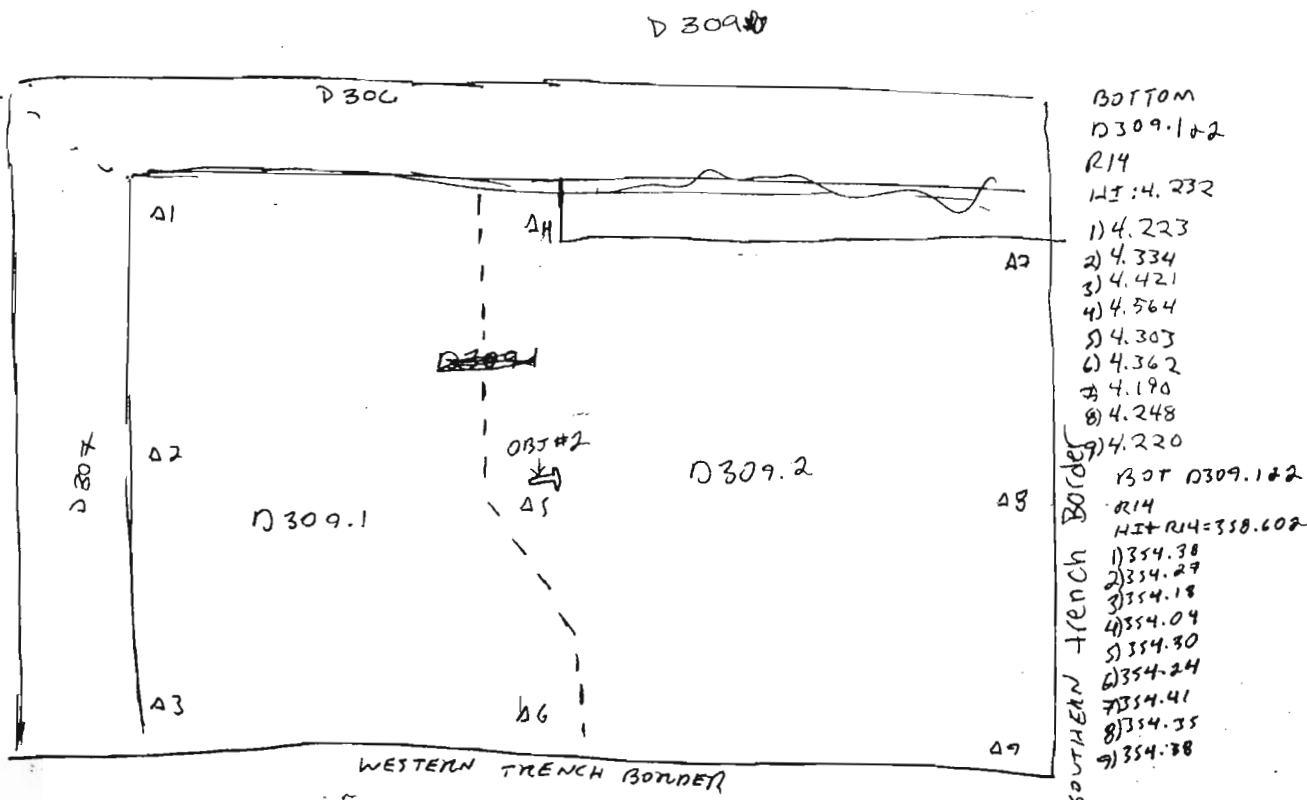
[illegible]

Object Number	Associated Pottery Pail	Identification (material/form)	Location	Elevation	Catalogue Number
12	D309.3	ROUND LOOM WEIGHT	POTTERY		
13	D309.3	SQUARE LOOM WEIGHT	POTTERY		
14	D309.9	SQUARE LOOM WEIGHT	See diagram p.6		
X 15 X	D309.10	NOT AN OBJECT SQUARISH STONE?	DIAGRAM p.6		
X 16 X	D309.10	NOT AN OBJECT ROUNDED STONE TOOL	DIAGRAM p.6		
X 17 X	D309.10	NOT AN OBJECT STONE TOOL	DIAGRAM p.6		

[illegible]

Year 04 Trench/Locus D 309 Excavator RAC

DESCRIPTION of PROGRESS of EXCAVATION [date each entry and identify associated pottery pail(s)]:



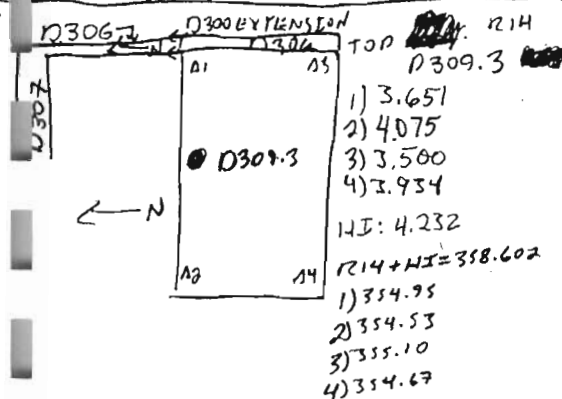
02 JULY 04

PAIL D 309.1 IS A 15-20 CM PASS OVER ROCK TUMBLE IN ROOM SOUTH OF WALL D 307, SOIL IS BROWN, MOSTLY LARGE ROCK TUMBLE. VOIDS UNCOVERED UNDERNEATH LARGE AND COURSE OF D 306 IN THIS AREA, SOIL UNDERNEATH WASHED OUT? MORE VOIDS UNCOVERED IN TUMBLE IN CENTER OF ROOM, ALL WASHED OUT? OBJECT #1 IS A SMALL 2 CM DIAMETER POLISHED STONE. OBJECT #2 IS A BRONZE PIN ~4 CM LONG, SEE DIAGRAM ABOVE FOR APPROX. LOCATION. OBJECT #3 IS A POLISHED STONE ~3 CM DIAMETER. PASS NOT COMPLETED TODAY, SEE DIAGRAM ABOVE FOR PAIL LOCATION. LARGE ROCK TUMBLE AT BOTTOM OF PASS FILLED WITH VOIDS MAY INDICATE THAT FLOOR SURFACE BELOW IS WASHED OUT, PASS WILL BE COMPLETED AS D 309.2. PASS DIVES TO ~40 CM IN SOME AREAS, WHERE LARGE VOIDED ROCK TUMBLE WAS REMOVED. MORE ROCK TUMBLE AT BOTTOM OF PASS.

5 JULY 04

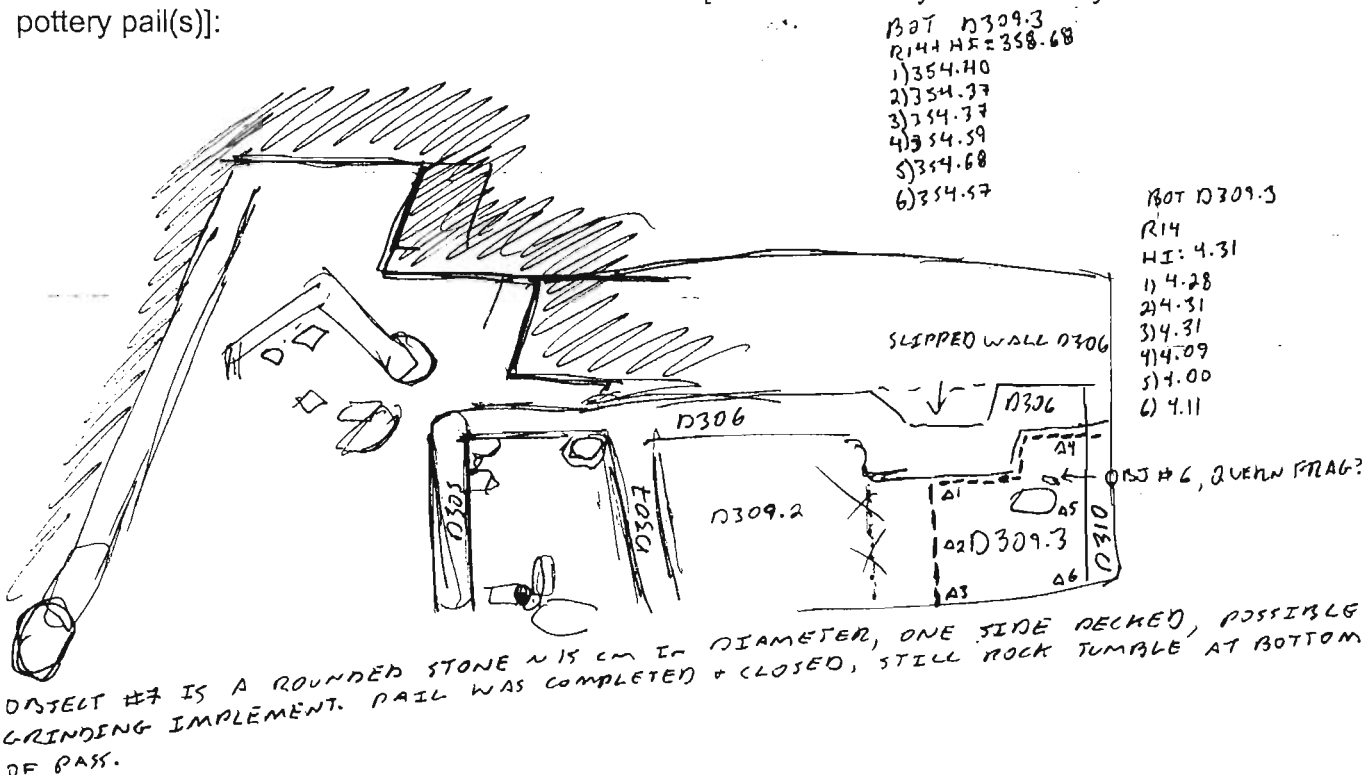
PAIL D 309.2 IS A CONTINUATION OF PAIL D 309.1 FROM 02 JULY 04, WILL COMPLETE THE REMOVAL OF ~20 CM OF ROCK TUMBLE OVER SURFACE OF D 309. SOIL MATRIX SAME AS D 309.1, ROCK TUMBLE & BROWN SOIL, POTTERY & BONE RECOVERED DURING EXCAVATION, SOIL AT BOTTOM OF PAIL IS MORE ROCK TUMBLE, ONE STANDARD SOIL SAMPLE TAKEN, PAIL COMPLETED & CLOSED, NO FEATURES APPARENT.

PAIL D 309.3 IS ANOTHER SOUTHERN EXTENSION OF D 300 ~3M WIDE FOLLOWING WALL D 306, SEE DIAGRAM P.4. PASS IS REMOVING 20-30 CM OF ROCK TUMBLE TO DEFINE WALL D 306 IN THIS AREA. PART OF WALL D 306 IS SLIPPED & NORTH OF TRENCH EXTENSION, SEE DIAGRAM P.4 FOR LOCATION OF SLIPPED WALL. MORE TUMBLE EXPOSED AT BOTTOM OF PASS. A CROSSWALL WAS EXPOSED AT SOUTHERN EDGE OF PAIL WITH THIS PASS, 2 COURSES EXPOSED, DESIGNATED WALL D 310. OBJECT #6 IS A QUERN FRAGMENT (?), SEE DIAGRAM P.4 FOR LOCATION. FRAGMENT IS CURVED, ~10 CM DIAMETER.



Year 04 Trench/Locus D309 Excavator RAC

DESCRIPTION of PROGRESS of EXCAVATION [date each entry and identify associated pottery pail(s)]:



06 JULY 04 / PASS D309.4 IS AN EXTENSION OF THE TRENCH ~1 METER SOUTHWARD ABOVE WALL D310, SEE DIAGRAM BELOW. PASS REMOVED ~15 CM OF SLOPEWASH/TOPSOIL FROM THIS AREA TO BETTER DEFINE TOP OF WALL D310. OBJ #8 IS A BRONZE NAIL ~2 CM LONG, SEE DIAGRAM TO LEFT. PART OF WALL D310 EXPOSED & DEEPENED, LOOKS LIKE PART OF WALL IS SLIPPED. MORE TUMBLE EXPOSED BELOW & TO SOUTH OF WALL D310/D306 CORNER. BONE RECOVERED DURING EXCAVATION.

PASS D309.5 IS A ~10 CM PASS OVER A ~1 METER STRIP OF SLOPEWASH/TUMBLE ON THE WESTERN EDGE OF D309 AREA, SEE DIAGRAM BELOW. MORE ROCK TUMBLE & SLOPEWASH EXPOSED AT BOTTOM OF PASS, NO APPARENT FEATURES YET, NO WESTERN WALL. NO BONE RECOVERED. PASS COMPLETED & CLOSED.

PASS D309.6 IS A 10-20 CM PASS OVER ROCK TUMBLE IN D309 AREA, SEE DIAGRAM BELOW. SOILS/BROWN SLOPEWASH VERY HEAVILY INCLUDED WITH LARGE ROCK TUMBLE, SOME BONE RECOVERED DURING EXCAVATION. 5 RANDOM ZEMBLIA OF SOIL WERE SCREENED 1/4", BONE & POTTERY RECOVERED FROM SCREEN. ALL WALLS BOUNDING D309 WERE FURTHER EXPOSED, ALL CONTINUE DOWN INTO ROCK TUMBLE. (NEXT PAGE) →

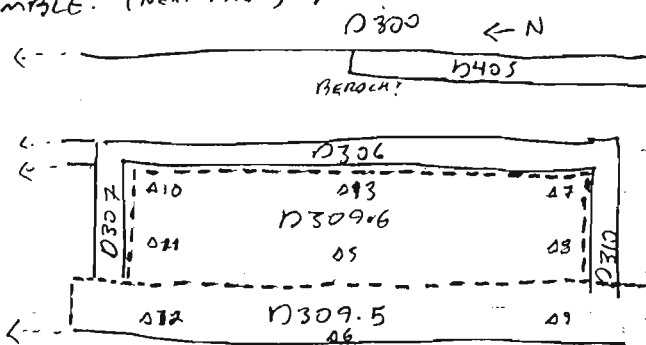
R14
HI: 4.295 R14+HI=358.665

BOT D309.4
1) 3.76
2) 3.72
3) 4.08
4) 4.11

1) 354.905
2) 354.895
3) 354.585
4) 354.555

5) 4.60
6) 4.46
7) 4.58
8) 4.39
9) 4.18
10) 4.64
11) 4.65
12) 4.62
13) 4.56

BOT D309.6 & D309.5
5) 354.065
6) 354.205
7) 354.095
8) 354.075
9) 354.485
10) 354.025
11) 354.015
12) 354.045
13) 354.105



Year 04 Trench/Locus D309 Excavator RRC

DESCRIPTION of PROGRESS of EXCAVATION [date each entry and identify associated pottery pail(s)]:

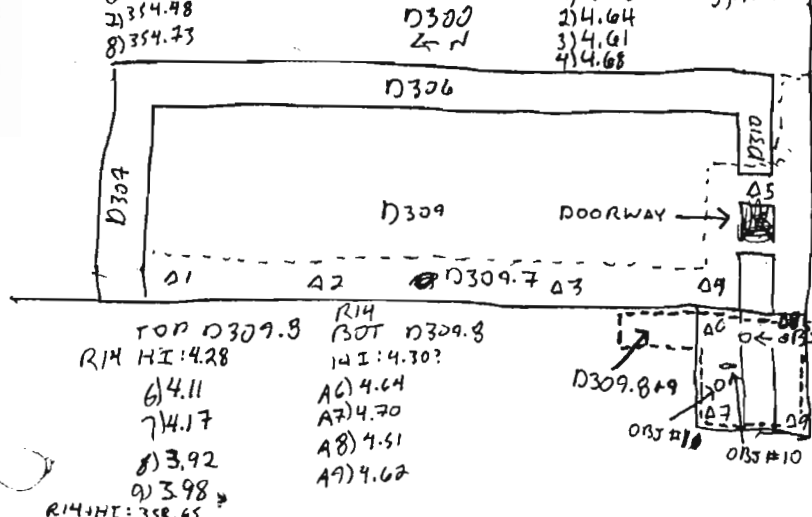
SOIL AT BOTTOM OF PASS SAME AS TOP IN MOST AREAS, BECOMING LIGHTER BROWN/YELLOWISH IN SPOTS IN EASTERN CENTRAL PORTION OF TRENCH. PASS DEEPEMED TO AROUND 40 CM AS IT CONTINUED SOUTH REMOVING ROCK TUMBLE. MUCH POTTERY RECOVERED, NO FEATURES APPARENT YET AT BOTTOM OF PASS. PASS ENDED JUST NORTH OF WALL D310, WE WILL CONTINUE THE PASS TOMORROW AS D309.7. WALL D306 EXPOSED UNDERNEATH SLOPPED PORTION OF WALL, VOIDS BENEATH SLIPPED PORTION OF WALL.

7 JULY 04 | PAIL D309.7 REMOVED ~20 CM OF ROCK TUMBLE FROM WESTERN EDGE OF D309 AREA AND AREA ABOVE WALL D310. PASS EXPOSED A DOORWAY IN WALL D310, ~1 METER WIDE. BORDER OF DOORWAY CONSISTS OF VERY STRAIGHT, RECTANGULAR, VERTICAL STONES, 3 COURSES EXPOSED. WALL D310 WAS FOUND TO CONTINUE INTO WESTERN BALK, TRENCH WILL HAVE TO BE EXTENDED TO FIND 4TH WALL OF ROOM, TUMBLE AT WESTERN EDGE OF ROOM REMOVED, NO FEATURES IN THIS AREA. BONE & POTTERY RECOVERED DURING EXCAVATION. PAIL COMPLETED & CLOSED. SEE DIAGRAM BELOW FOR PAIL AREA. DOORWAY IS 95 CM WIDE, THRESHOLD NOT EXPOSED.

1) 354.00	9) 354.67	R14 HI: 358.68
2) 354.04	6A) 354.03	
3) 354.07	7A) 353.97	
4) 354.00	8A) 354.16	
5) 354.11	9A) 354.05	
6) 354.54		
7) 354.48		
8) 354.73		

BOT D309.7
R14 HI: 4.31
1) 4.48
2) 4.64
3) 4.91
4) 4.68

PAIL D309.8 IS A 30-50 CM PASS OVER TOPSOIL/SLOPEWASH IN AN EXTENSION OF D300 FOLLOWING WALL D310 WESTWARD. WE ARE MAKING THIS TRENCH EXTENSION TO ATTEMPT TO FIND THE 4TH WALL OF D309 AREA SO THAT WE CAN FOLLOW THE 4TH WALL NORTH & DEFINE ROOM'S PARAMETERS. OBJECT #9 IS A ~2 CM DIAMETER STONE BURNISHED(?) FLAT ROUNDED STONE. SOIL IS BROWN, INCLUDED WITH FIST-SIZE + LARGER STONES, POTTERY. OBJECT #10 IS A PIECE OF LEAD ~5 CM LONG, 1 CM WIDE, APPEARS TO BE ~~FOUL~~ FOLDED. OBJECT #11 IS A LARGE ROUNDED FLAT STONE, POSSIBLY A QUERN? CONTINUATION OF D310 WAS EXPOSED IN THIS AREA, TRENCH EXTENDED



FURTHER TO FOLLOW WALL WEST. ONE COURSE OF D310 EXPOSED IN PAIL AREA, NO 4TH WALL EXPOSED YET. AT END OF DAY, ONE STONE THAT MAY COMPRESE THE END OF A CROSSWALL WAS EXPOSED. TOMORROW WE WILL CONTINUE TO DEFINE WESTERN END OF WALL D310 & POSSIBLE CROSSWALL. TRENCH WILL BE EXTENDED WESTWARD IN AREA OF ROOM, CURRENT BALK WILL BE REMOVED TO LEVEL OF EXPOSED ROCK TUMBLE AND TO WESTERN WALL, WHEN IT IS FOUND.

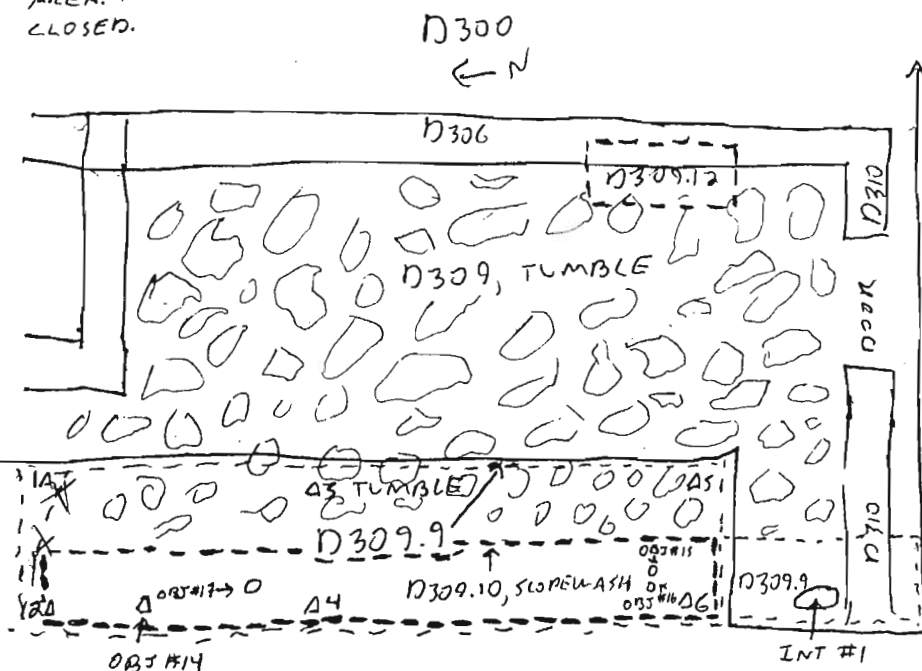
8 JULY 04 | PAIL D309.9 IS A 20-40 CM PASS OVER A WESTWARD EXTENSION OF D300 IN D309 LOCUS AREA. PASS IS REMOVING TOPSOIL & SLOPEWASH IN THIS AREA TO EXPOSE ANY 4TH WALL THAT MAY LIE UNDERNEATH. OBJECT #14 IS A SQUARED LOOM WEIGHT. SEE DIAGRAM P.6 FOR LOCATION. SEE DIAGRAM P.6 FOR PAIL AREA. ROCK TUMBLE EXPOSED AT BOTTOM OF THIS PASS IN EASTERN EDGE OF PAIL AREA, BOTTOM OF PAIL IN WESTERN EDGE IS STILL SLOPEWASH, NO LARGE TUMBLE INCLUDED. ROCK TUMBLE IN EASTERN PORTION OF PAIL WAS DEFINED WITH THIS PASS, SLOPEWASH EXPOSED IN WESTERN PORTION OF PAIL WILL BE EXCAVATED NEXT PASS. INT SOIL SAMPLE #1 IS A 5 LITER SAMPLE FROM A VERY SMALL CARBON PATCH NEAR END OF WALL D310 WEST, SEE DIAGRAM P.6. NO WEST WALL HAS YET BEEN EXPOSED, IT MAY UNDERLIE WESTERN SLOPEWASH OR BALK, NO OTHER FEATURES EXPOSED WITH THIS PASS. ~~OBJECT #15 IS A SQUARED LOOM WEIGHT~~ ~~OBJECT #16 IS A ROUNDED STONE~~ ~~OBJECT #17 IS A ROUNDED STONE~~ ~~OBJECT #18 IS A ROUNDED STONE~~ ~~OBJECT #19 IS A ROUNDED STONE~~ ~~OBJECT #20 IS A ROUNDED STONE~~ ~~OBJECT #21 IS A ROUNDED STONE~~ ~~OBJECT #22 IS A ROUNDED STONE~~ ~~OBJECT #23 IS A ROUNDED STONE~~ ~~OBJECT #24 IS A ROUNDED STONE~~ ~~OBJECT #25 IS A ROUNDED STONE~~ ~~OBJECT #26 IS A ROUNDED STONE~~ ~~OBJECT #27 IS A ROUNDED STONE~~ ~~OBJECT #28 IS A ROUNDED STONE~~ ~~OBJECT #29 IS A ROUNDED STONE~~ ~~OBJECT #30 IS A ROUNDED STONE~~ ~~OBJECT #31 IS A ROUNDED STONE~~ ~~OBJECT #32 IS A ROUNDED STONE~~ ~~OBJECT #33 IS A ROUNDED STONE~~ ~~OBJECT #34 IS A ROUNDED STONE~~ ~~OBJECT #35 IS A ROUNDED STONE~~ ~~OBJECT #36 IS A ROUNDED STONE~~ ~~OBJECT #37 IS A ROUNDED STONE~~ ~~OBJECT #38 IS A ROUNDED STONE~~ ~~OBJECT #39 IS A ROUNDED STONE~~ ~~OBJECT #40 IS A ROUNDED STONE~~ ~~OBJECT #41 IS A ROUNDED STONE~~ ~~OBJECT #42 IS A ROUNDED STONE~~ ~~OBJECT #43 IS A ROUNDED STONE~~ ~~OBJECT #44 IS A ROUNDED STONE~~ ~~OBJECT #45 IS A ROUNDED STONE~~ ~~OBJECT #46 IS A ROUNDED STONE~~ ~~OBJECT #47 IS A ROUNDED STONE~~ ~~OBJECT #48 IS A ROUNDED STONE~~ ~~OBJECT #49 IS A ROUNDED STONE~~ ~~OBJECT #50 IS A ROUNDED STONE~~ ~~OBJECT #51 IS A ROUNDED STONE~~ ~~OBJECT #52 IS A ROUNDED STONE~~ ~~OBJECT #53 IS A ROUNDED STONE~~ ~~OBJECT #54 IS A ROUNDED STONE~~ ~~OBJECT #55 IS A ROUNDED STONE~~ ~~OBJECT #56 IS A ROUNDED STONE~~ ~~OBJECT #57 IS A ROUNDED STONE~~ ~~OBJECT #58 IS A ROUNDED STONE~~ ~~OBJECT #59 IS A ROUNDED STONE~~ ~~OBJECT #60 IS A ROUNDED STONE~~ ~~OBJECT #61 IS A ROUNDED STONE~~ ~~OBJECT #62 IS A ROUNDED STONE~~ ~~OBJECT #63 IS A ROUNDED STONE~~ ~~OBJECT #64 IS A ROUNDED STONE~~ ~~OBJECT #65 IS A ROUNDED STONE~~ ~~OBJECT #66 IS A ROUNDED STONE~~ ~~OBJECT #67 IS A ROUNDED STONE~~ ~~OBJECT #68 IS A ROUNDED STONE~~ ~~OBJECT #69 IS A ROUNDED STONE~~ ~~OBJECT #70 IS A ROUNDED STONE~~ ~~OBJECT #71 IS A ROUNDED STONE~~ ~~OBJECT #72 IS A ROUNDED STONE~~ ~~OBJECT #73 IS A ROUNDED STONE~~ ~~OBJECT #74 IS A ROUNDED STONE~~ ~~OBJECT #75 IS A ROUNDED STONE~~ ~~OBJECT #76 IS A ROUNDED STONE~~ ~~OBJECT #77 IS A ROUNDED STONE~~ ~~OBJECT #78 IS A ROUNDED STONE~~ ~~OBJECT #79 IS A ROUNDED STONE~~ ~~OBJECT #80 IS A ROUNDED STONE~~ ~~OBJECT #81 IS A ROUNDED STONE~~ ~~OBJECT #82 IS A ROUNDED STONE~~ ~~OBJECT #83 IS A ROUNDED STONE~~ ~~OBJECT #84 IS A ROUNDED STONE~~ ~~OBJECT #85 IS A ROUNDED STONE~~ ~~OBJECT #86 IS A ROUNDED STONE~~ ~~OBJECT #87 IS A ROUNDED STONE~~ ~~OBJECT #88 IS A ROUNDED STONE~~ ~~OBJECT #89 IS A ROUNDED STONE~~ ~~OBJECT #90 IS A ROUNDED STONE~~ ~~OBJECT #91 IS A ROUNDED STONE~~ ~~OBJECT #92 IS A ROUNDED STONE~~ ~~OBJECT #93 IS A ROUNDED STONE~~ ~~OBJECT #94 IS A ROUNDED STONE~~ ~~OBJECT #95 IS A ROUNDED STONE~~ ~~OBJECT #96 IS A ROUNDED STONE~~ ~~OBJECT #97 IS A ROUNDED STONE~~ ~~OBJECT #98 IS A ROUNDED STONE~~ ~~OBJECT #99 IS A ROUNDED STONE~~ ~~OBJECT #100 IS A ROUNDED STONE~~ PAIL WAS COMPLETED & CLOSED.

Year 04 Trench/Locus D309 Excavator RQC

DESCRIPTION of PROGRESS of EXCAVATION [date each entry and identify associated pottery pail(s)]:

PAIL D309.10 IS A 5-10 CM PASS OVER SLOPEWASH EXPOSED AT BOTTOM OF D309.9 IN WESTERN PORTION OF PAIL AREA. OBJ #15 IS A SQUARE SH ROUNDED STONE 8x4 CM, OBJ #16 IS A ROUND STONE 4CM DIAMETER, SEE DIAGRAM BELOW FOR LOCATION. SOIL IS BROWN SLOPEWASH INCLUDED WITH FIST-SIZE & SMALLER STONES, LARGER ROCK TUMBLE AT BOTTOM OF PASS. OBJECT #17 IS A ROUNDED WHITE STONE, POSSIBLE TOOL? 5 CM IN DIAMETER. BOTTOM OF D309.10 IS MORE ROCK TUMBLE ON EASTERN EDGE, STILL SLOPEWASH IN MOST OF PAIL AREA, NO WESTERN WALL OR OTHER FEATURES EXPOSED WITH THIS PASS. PAIL COMPLETED & CLOSED. BONE RECOVERED DURING EXCAVATION.

PAIL D309.11 IS A 5-10 CM PASS THROUGH SLOPEWASH IN D309 AREA, WESTERN EDGE. SAME AREA AS D309.10 ON DIAGRAM BELOW. SOIL IS BROWN & INCLUDED WITH FIST-SIZE & SMALLER STONES. BOTTOM OF PASS HAS REVEALED A BIT MORE ROCK TUMBLE IN SOUTHERN & WESTERN EDGES, STILL SLOPEWASH AT BOTTOM OF PASS IN MOST OF PAIL AREA. NO WESTERN WALL OR OTHER FEATURES EXPOSED WITH THIS PASS. PASS COMPLETED & CLOSED. 9 JULY 04



TOP D309.9 R14
HI: 4.27
1) 4.61
2) 4.79
3) 3.95
6) 3.96

BOT D309.9 R14
HI: 4.27
1A) 4.72
2A) 4.77
3A) 4.65
4A) 4.67
5A) 4.63
6A) 4.67

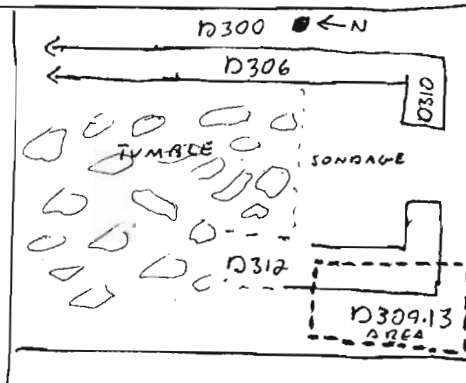
OBJ #15) 4.72
OBJ #16) 4.74

BOT D309.10 R14
HI: 4.26
B 2) 4.85
B 4) 4.78
B 6) 4.75

BOT D309.11 R14
HI: 2.58
2C) 3.31
4C) 3.28
6C) 3.105

1) 354.03
2) 353.85
3) 354.69
6) 354.68
1A) 353.92
2A) 353.87
3A) 353.99
4A) 353.99
5A) 354.01
6A) 353.97

OBJ #15) 353.92
OBJ #16) 353.90
2B) 353.78
4B) 353.85
6B) 353.88



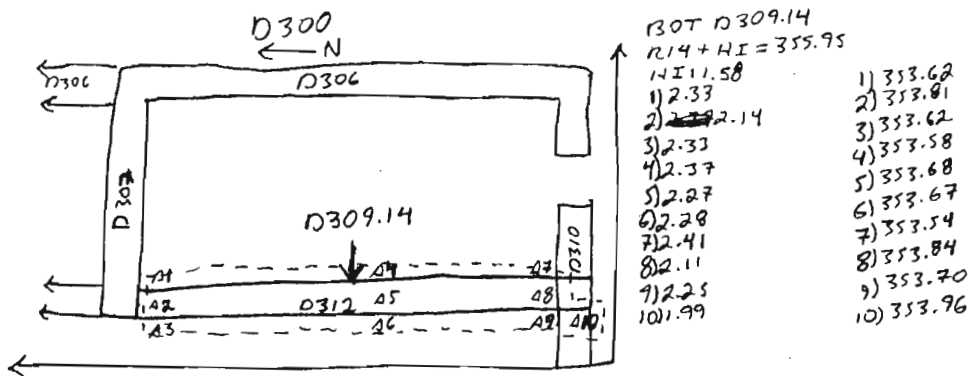
PAIL D309.12 IS ROCK TUMBLE LEANING AGAINST THE WESTERN FACE OF D306. THIS TUMBLE WAS PREVIOUSLY THOUGHT TO BE THE SLIPPED FACE OF WALL D306, SEE DIAGRAM TO LEFT FOR PAIL LOCATION. SOME POTTERY RECOVERED DURING REMOVAL OF THE TUMBLE, AREA EXCAVATED TO LEVEL OF BOTTOM D311.1, SLIPPED WESTERN FACE OF D306 EXPOSED, DEFINED. PAIL COMPLETED & CLOSED, BONE RECOVERED DURING EXCAVATION.

PAIL D309.13 IS A 5-10 CM PASS OVER SLOPEWASH JUST ABOVE AND TO WEST OF WALL D312. PASS WILL DEFINE WALL'S WESTERN FACE & BRING SOIL WEST OF WALL TO LEVEL OF UPPERMOST COURSE. SEE DIAGRAM BELOW FOR PAIL LOCATION. POTTERY RECOVERED DURING EXCAVATION, SOIL IS BROWN SLOPEWASH HEAVILY DEBRIS INCLUDED. AREA SURROUNDING SOUTH END OF D312 WAS DEFINED, SOIL NOT TAKEN DOWN BELOW EASTERN UPPERMOST COURSE OF WALL, THERE ARE MANY COBBLE-SIZE STONES LYING ATOP WALL THAT MAY BE PART OF WALL, IT WAS DECIDED NOT TO REMOVE THESE YET. EASTERN EDGE OF WALL NOT YET DEFINED, WALL DOESN'T CURRENTLY APPEAR TO HAVE A STRAIGHT EASTERN FACE. PAIL COMPLETED & CLOSED.

Year 04 Trench/Locus D309 Excavator RRC

DESCRIPTION of PROGRESS of EXCAVATION [date each entry and identify associated pottery pail(s)]:

12 JULY 04 (PAIL D309.14) REMOVED 5-10 CM OF SOIL & ROCK TUMBLE FROM ABOVE & AROUND WALL D312 TO DEFINE ITS EASTERN FACE & ATTEMPT TO EXPOSE THE WESTERN FACE. MANY STONES ATOP WALL D312 WERE DETERMINED TO BE SLIPPED STONES OR ROCK TUMBLE & WERE REMOVED. EASTERN FACE OF D312 WAS DEFINED ACROSS ENTIRE ROOM, EASTERN FACE IS STRAIGHT & REGULAR. WESTERN WALL FACE IS NOT AS WELL PRESERVED, ONLY A FEW VERY REGULAR WESTERN FACE STONES WERE EXPOSED AT THIS LEVEL, ELSEWHERE TUMBLE OR SOIL WAS PRESENT ON WESTERN FACE. WALL D310 WAS FOUND TO CONTINUE WESTWARD PAST D310-D312 JUNCTION INTO TRENCH BALK. PASS WAS COMPLETED & CLOSED, PITHOS SCATTERS ABOUT EASTERN FACE OF WALL. POTTERY & A PEBBLE (ROUNDED) WERE RECOVERED DURING EXCAVATION AREA WILL BE SWEEP & PHOTOGRAPHED WITH BOTTOM D311.2, NO MORE EXCAVATION WILL OCCUR IN THIS AREA THIS SEASON.



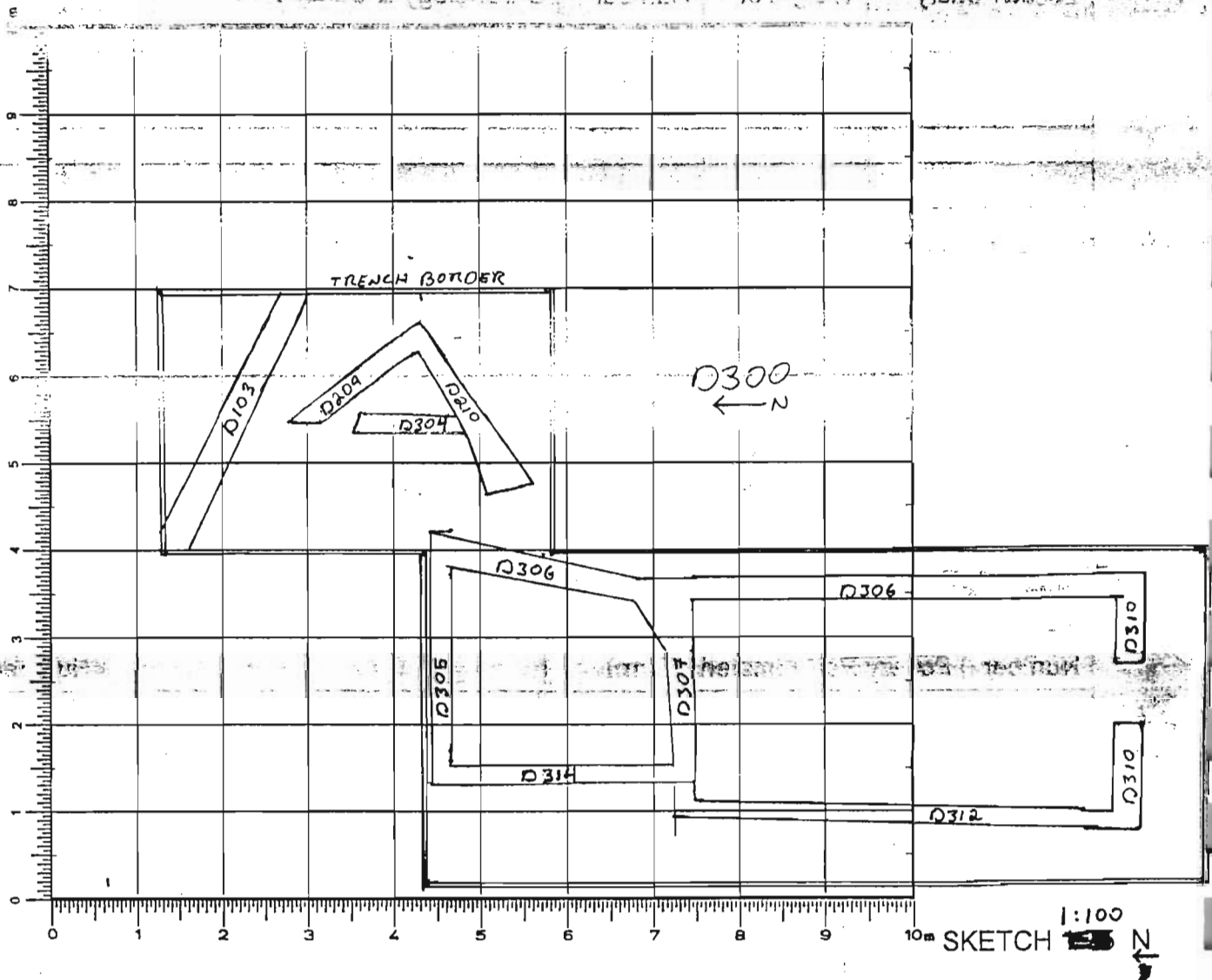
Year 04 Trench/Locus D310 Excavator RAC

Elevations

Benchmark used:

Reading on

Benchmark:

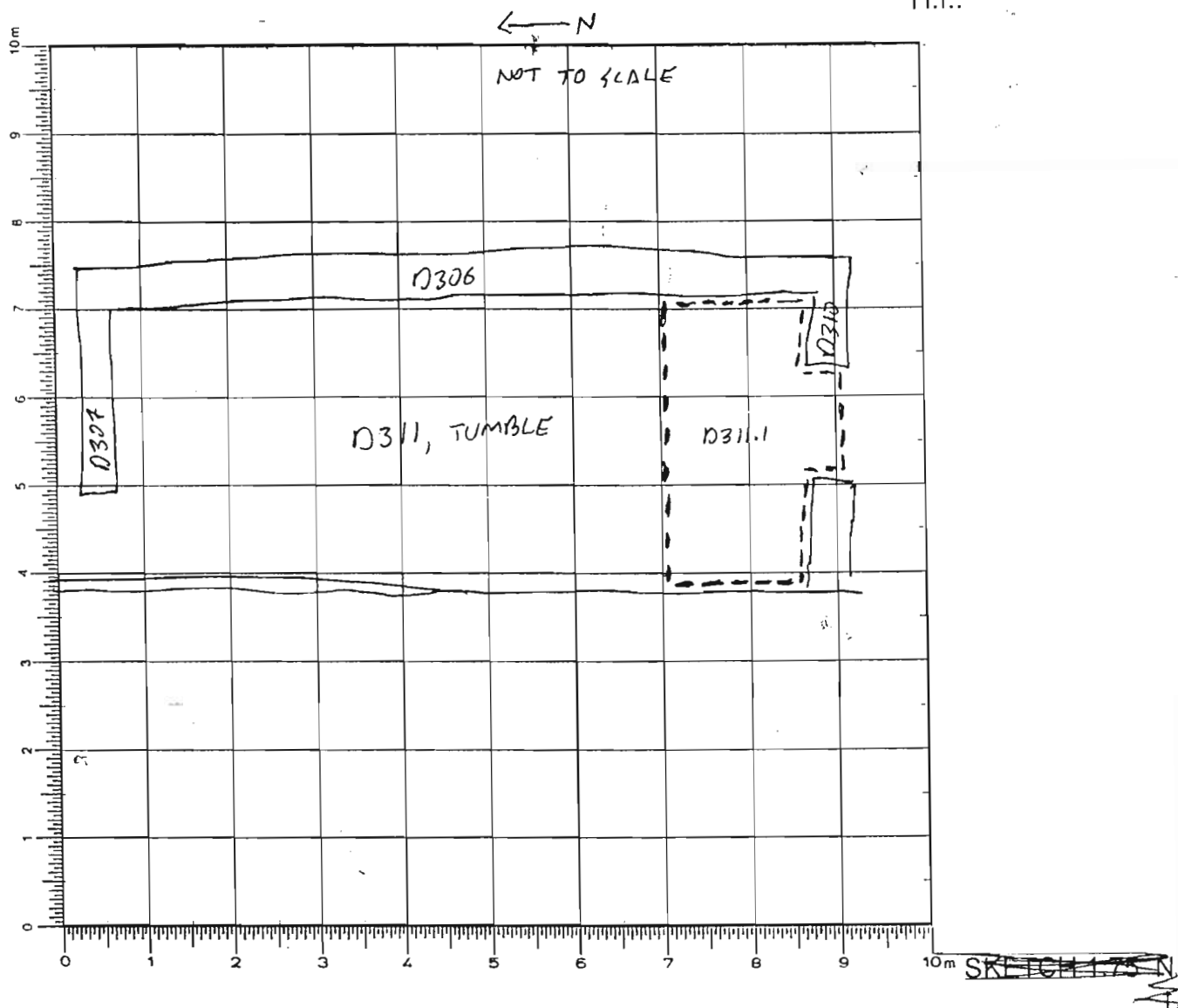
H.I. 1000.00

DEFINITION/DESCRIPTION of LOCUS (explain why you changed locus numbers):

Today's date: 6 JULY 04Locus above: D309Locus parameters: ADJOINS WALLS D306 + D312, DOORWAY IN CENTER.Verbal description: D310 IS A WALL RUNNING E-W AT SOUTHERN END OF THE SOUTHERN ARCHAIC ROOM, SEE DIAGRAM ABOVE FOR LOCATION.

Locus Interpretative Comments (What do you think this is? DATE your comments, continue on additional pages if necessary):

[illegible][illegible][illegible]

Year 04 Trench/Locus D311 Excavator RCCElevationsBenchmark used:
Reading on
Benchmark:
H.I.:

DEFINITION/DESCRIPTION of LOCUS (explain why you changed locus numbers):

Today's date: 9 JULY 04

Locus above: D309

Locus parameters: BOUNDED ON SOUTH BY WALL D310, ON NORTH BY WALL D307, ON EAST BY WALL D306, ON WEST BY WESTERN SCARP OF TRENCH. (LATER WALL D312 IS WEST BORDER OF LOCUS)

Verbal description: D311 IS ROCK TUMBLE UNDERNEATH SLOREWASH IN AREA DESCRIBED ABOVE. BROWN SOIL VERY HEAVILY ENCLDED WITH TUMBLE + POTTERY.

Locus Interpretative Comments (What do you think this is? DATE your comments, continue on additional pages if necessary):

9 JULY 04 (PAUL D311.1) WILL REMOVE ~10-15 CM OF ROCK TUMBLE IN ~2M WIDE SONDALE IN SOUTHERN PORTION OF D311 AREA, SEE DIAGRAM ABOVE FOR PAUL LOCATION. SOIL IS BROWN + VERY HEAVILY ENCLDED WITH FIST-SIZE + LARGER STONES. THIS PASS WILL DEFINE WALLS D310 + DOORWAY, WE ARE ALSO STILL LOOKING FOR A POSSIBLE WEST WALL UNDERLYING SOIL IN PAUL AREA.

R20

[illegible]

OBJECTS

[illegible]

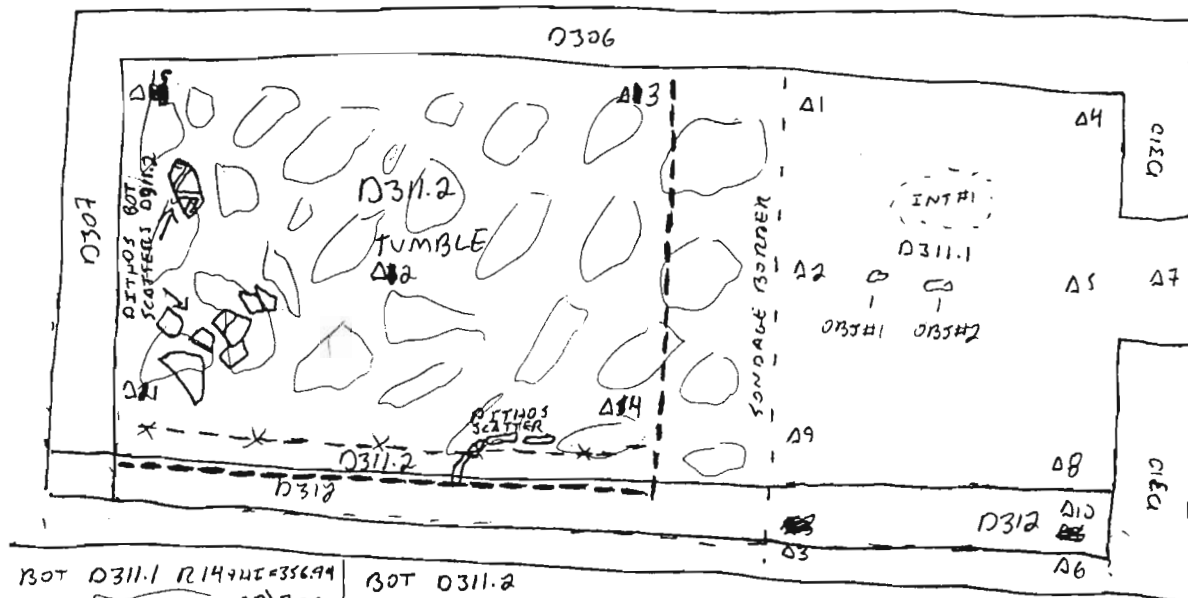
ADDITIONAL COLLECTED MATERIAL

[illegible]

Year 04 Trench/Locus D311 Excavator RQC

DESCRIPTION of PROGRESS of EXCAVATION [date each entry and identify associated pottery pail(s)]:

A STANDARD SOIL SAMPLE WAS TAKEN FROM SOIL IN THIS AREA, 5 LITERS.
 OBJECT #1 IS A FRAGMENT OF A CARVED STONE OBJECT (?) ONE EDGE CONCAVE & CURVED.
 OBJECT IS 7CM LONG, 4CM WIDE. OBJECT #2 IS A CURVED PIECE OF CARVED STONE,



BOT D311.1 R14+HI=356.94
 HI: 2.57 AO) 3.06
 1) 3.18 1) 353.76
 2) 3.20 2) 353.74
 3) 3.20 3) 353.74
 4) 3.04 4) 353.90
 5) 3.17 5) 353.77
 6) 3.10 6) 353.84
 7) 2.90 7) 354.04
 8) 3.27 8) 353.67
 9) 3.18 9) 353.76
 10) 3.27 10) 353.88

BOT D311.2
 R14 HI: 1.58 R14+HI=355.95
 1) 353.62
 2) 353.62
 3) 353.77
 4) 353.64
 5) 353.97
 11) 2.33
 12) 2.33
 13) 2.18
 14) 2.31
 15) 1.98

POSSIBLY A PIECE OF A FIGURINE? OBJECT IS 4CM X 4CM, ELONGATED. INTENSIVE SOIL SAMPLE #1 IS 10 LITERS OF SOIL FROM A SMALL BONE CONCENTRATION NEAR EASTERN EDGE OF D311.1 PAIL AREA. GREY ROOFING CLAY EXPOSED AT BOTTOM OF PAIL IN NE CORNER OF PAIL AREA, STILL ROCK TUMBLE AT BOTTOM IN WESTERN AREA OF PAIL. BONE WAS RECOVERED MOST HEAVILY IN EASTERN PORTION OF PAIL NEAR WALL D306. WESTERN WALL OF ROOM WAS EXPOSED WITH THIS PASS, SEE DIAGRAM ABOVE FOR LOCATION. WESTERN WALL IS D312. DARKER, MORE MOIST & CRUMBLY SOIL INCLUDED WITH BONE WAS EXPOSED IN EASTERN PORTION OF PAIL. PASS WAS COMPLETED & CLOSED.

12 JULY 04

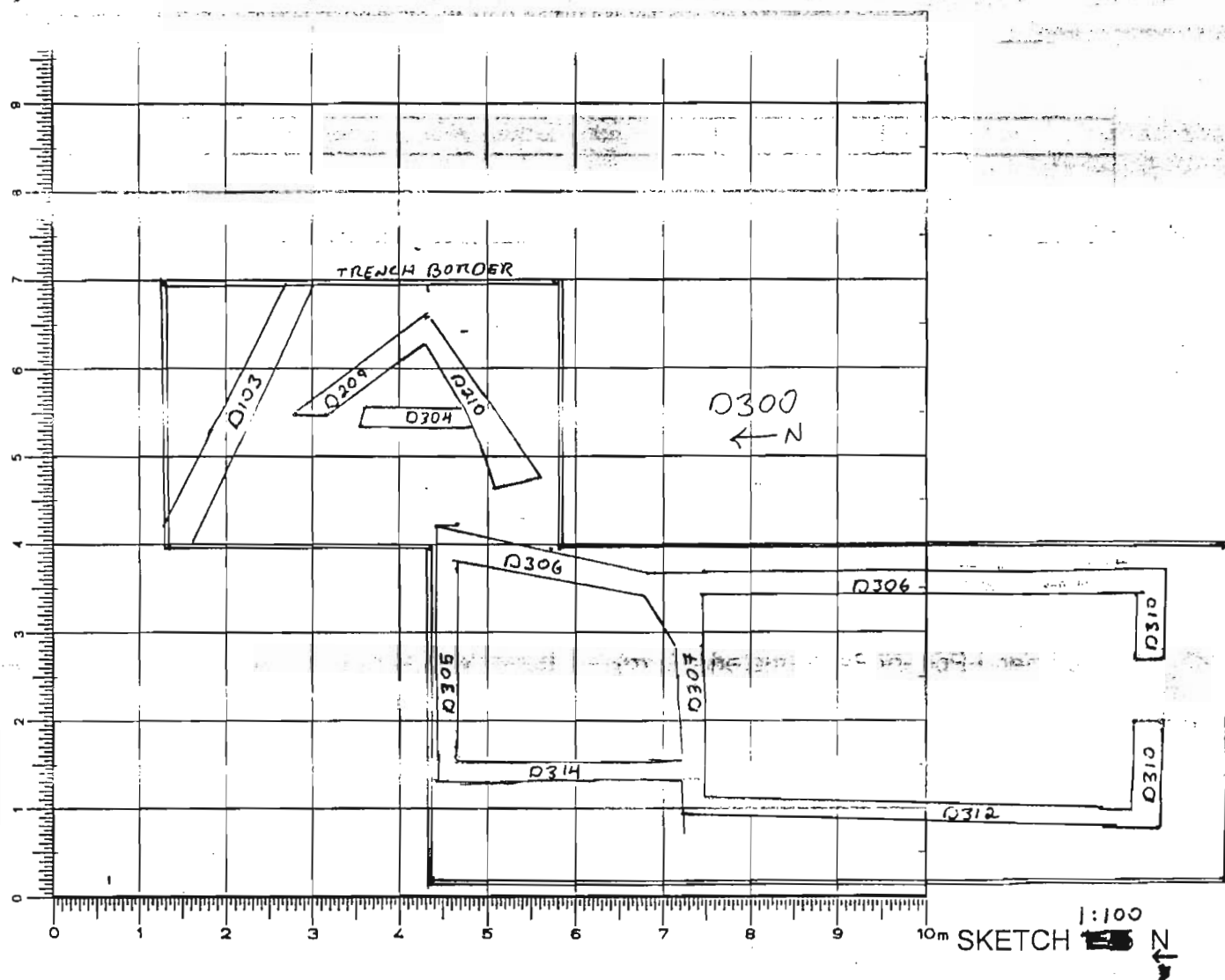
PAIL D311.2 WILL REMOVE 15-20 CM OF ROCK TUMBLE IN AREA OF ROOM NORTH OF INITIAL SONDAGE, SEE DIAGRAM ABOVE FOR PAIL LOCATION. SOIL IS BROWN, VERY HEAVILY INCLUDED WITH LARGE ROCK TUMBLE & FIST-SIZE STONES. POTTERY & BONE RECOVERED DURING EXCAVATION. BOTTOM OF PAIL IS MORE ROCK TUMBLE TRANSITION TO ROOFING CLAY IN CENTER OF TRENCH. A PITHOS SCATTER WAS EXPOSED AT THE BOTTOM OF THE PAIL IN THE NW CORNER OF TRENCH. PITHOS SCATTER WAS DEFINED PARTIALLY, IT WAS DECIDED NOT TO REMOVE IT THIS SEASON. AFTER TRENCH IS PHOTOGRAPHED, PITHOS SCATTER WILL BE COVERED WITH FINE SOIL FOR EXCAVATION NEXT SEASON. WALL D312 WAS EXPOSED & DEFINED ACROSS ROOM, WALL CONTINUES NORTH TO WALL D307, SEE DIAGRAM ABOVE. RUMBLE & CARBON RECOVERED DURING EXCAVATION. EASTERN FACE OF D312 DEFINED WITH THIS PASS, EASTERN FACE EXTENDS ALL THE WAY ACROSS ROOM. GREY ROOFING CLAY WAS EXPOSED IN NORTHERN PORTION OF ROOM AT BOTTOM OF PAIL. PAIL COMPLETED & CLOSED, NO MORE EXCAVATION WILL OCCUR IN PAIL AREA THIS SEASON. SEE DIAGRAM ABOVE FOR PAIL LOCATION & LOCATION OF PITHOS SCATTERS. SOME SHERDS FROM PITHOS SCATTERS REMOVED DURING EXCAVATION.

Year 04 Trench/Locus D312 Excavator RQC**Elevations**

Benchmark used:

Reading on
Benchmark:

H: 1.06 m



DEFINITION/DESCRIPTION of LOCUS (explain why you changed locus numbers):

Today's date: 8 JULY 04

Locus above: D309

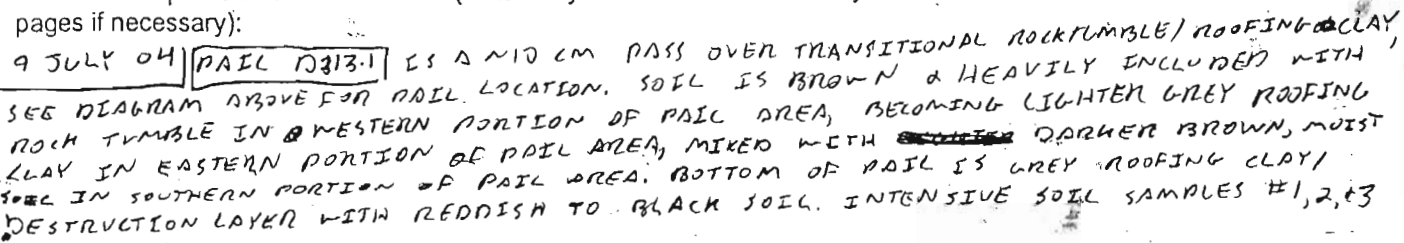
LOCUS DESCRIPTION: ADJOINS WALL D310 ON SOUTH & WALL D307 ON NORTH, WEST WALL OF SOUTHERN ROOM, SEE DIAGRAM ABOVE FOR LOCATION

Verbal description: WALL D312 IS THE WESTERN WALL OF SOUTHERN ARCHAEO ROOM.

Locus Interpretative Comments (What do you think this is? DATE your comments, continue on additional pages if necessary):

Elevations

H.I.:



AZORIA Project

p.2

Year 04 Trench/Locus D313 Excavator RQC

Locus/Pottery Pail Number	Weight of Sherds	Number of Sherds	Chronology & Comments
D313.1	3.140 kg	170	EO-O, ARCHAIC, HELL
D313.2	0.360 kg	19	LM III C, ARCHAIC, 1 HELL?
D313.3	0.250 kg	100	ARCHAIC LA (1, 2, 3, 4)
D313.4	0.250 kg	100	ARCHAIC
D313.5	1.180 kg	84	LA, A
D313.6	0.590 kg	339	LA, O
D313.7	0.050 kg	14	ARCHAIC
D313.8	0.220 kg	86	LA
D313.9	0.025 kg	5	ARCHAIC
D313.10	0.440 kg	158	LA, ARCHAIC, OP, LM III C
D313.11	0.100 kg	108	LA
D313.12	1.450 kg	275	LA, ARCHAIC
D313.13	2.080 kg	10	A
D313.14	0.400 kg	28	ARCHAIC LA
D313.15	0.500 kg	20	ARCHAIC ARCHAIC

Object Number	Associated Pottery Pail	Identification (material/form)	Location	Elevation	Catalogue Number
1	D313.10	IRON OBJECT	SEE DIAGRAM P.7		
2	D313.11	IRON BARREL ^{*ARROWHEAD}	SEE DIAGRAM P.7		

ADDITIONAL COLLECTED MATERIAL

Locus/Pottery Pail Number	Bones	Shell	Carbon	Pumice	Soil Sample	Other (specify)
D313.1	2 STD 1/4"			1	3 INT #1, 2, 3	1 Pebble
D313.2	1 STD					
D313.3	2 STD 1/4"				2 INT #4, 5	
D313.4	2 STD 1/4"			1		
D313.5	2 STD 1/4"			1	3 INT #6, 7, 8	
D313.6	2 STD 1/4"		1	1	5 INT #9, 10, 11, 12, 13	
D313.7	2 STD 1/4"					
D313.8	2 STD 1/4"			1	1 INT #16	
D313.9	2 STD 1/4"				1 INT #15	
D313.10	2 STD 1/4"			1		
D313.11	2 STD 1/4"			1	4 INT #17, 18, 19, 20	
D313.12	2 STD 1/4"				2 INT #21, 22	
D313.13	1 1/4"					
D313.14						
D313.15	2 STD 1/4"				INT #23	

AZORIA Project

Year 05 Trench/Locus 0313 Excavator RQC

DVR
p. X

OBJECTS

[illegible]

ADDITIONAL COLLECTED MATERIAL

[illegible]

Year _____ Trench/Locus _____ Excavator _____

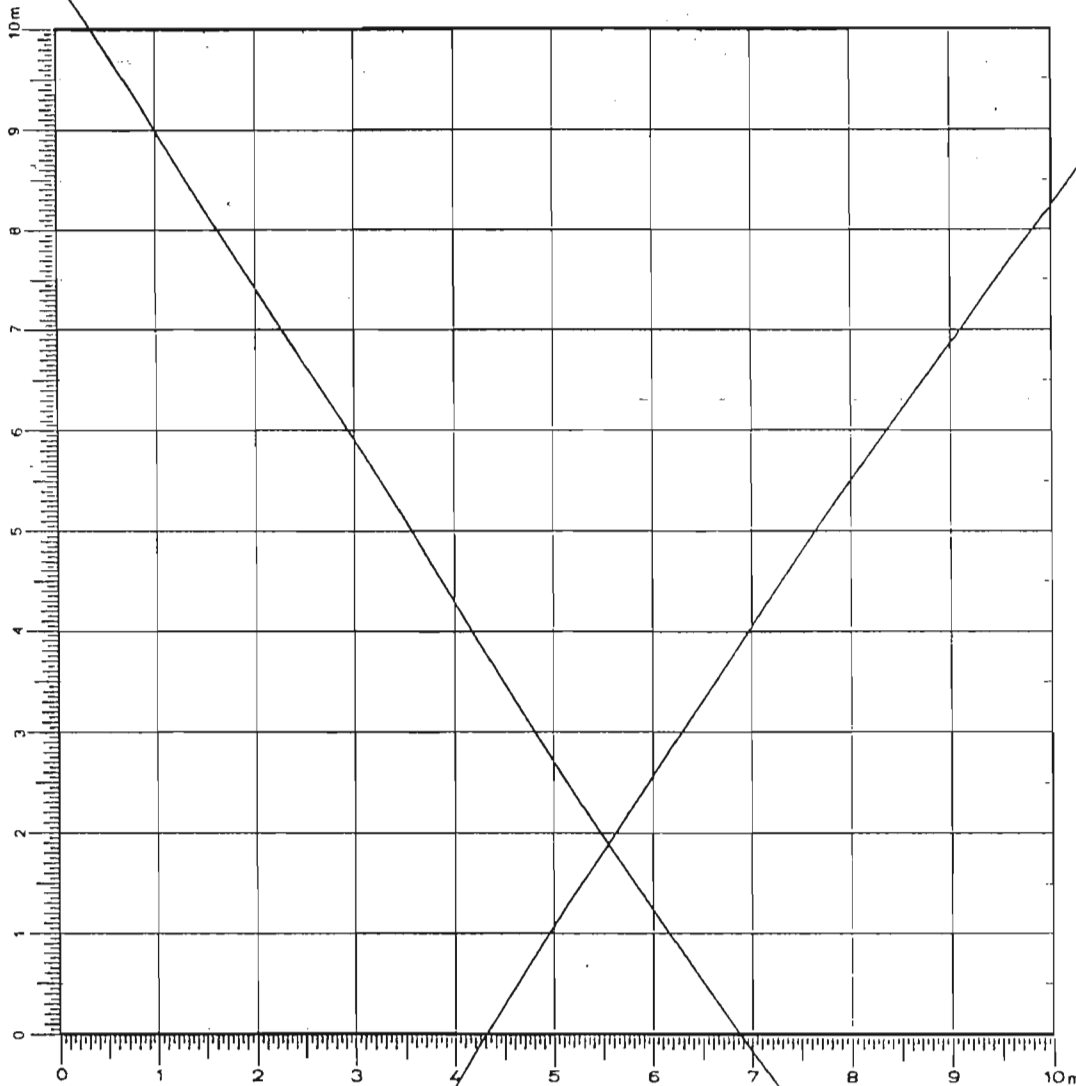
Elevations

Benchmark used:

Reading on

Benchmark:

H.I.:



SKETCH 1:75 N

DEFINITION/DESCRIPTION of LOCUS (explain why you changed locus numbers):

Today's date:

Locus above:

Locus parameters:

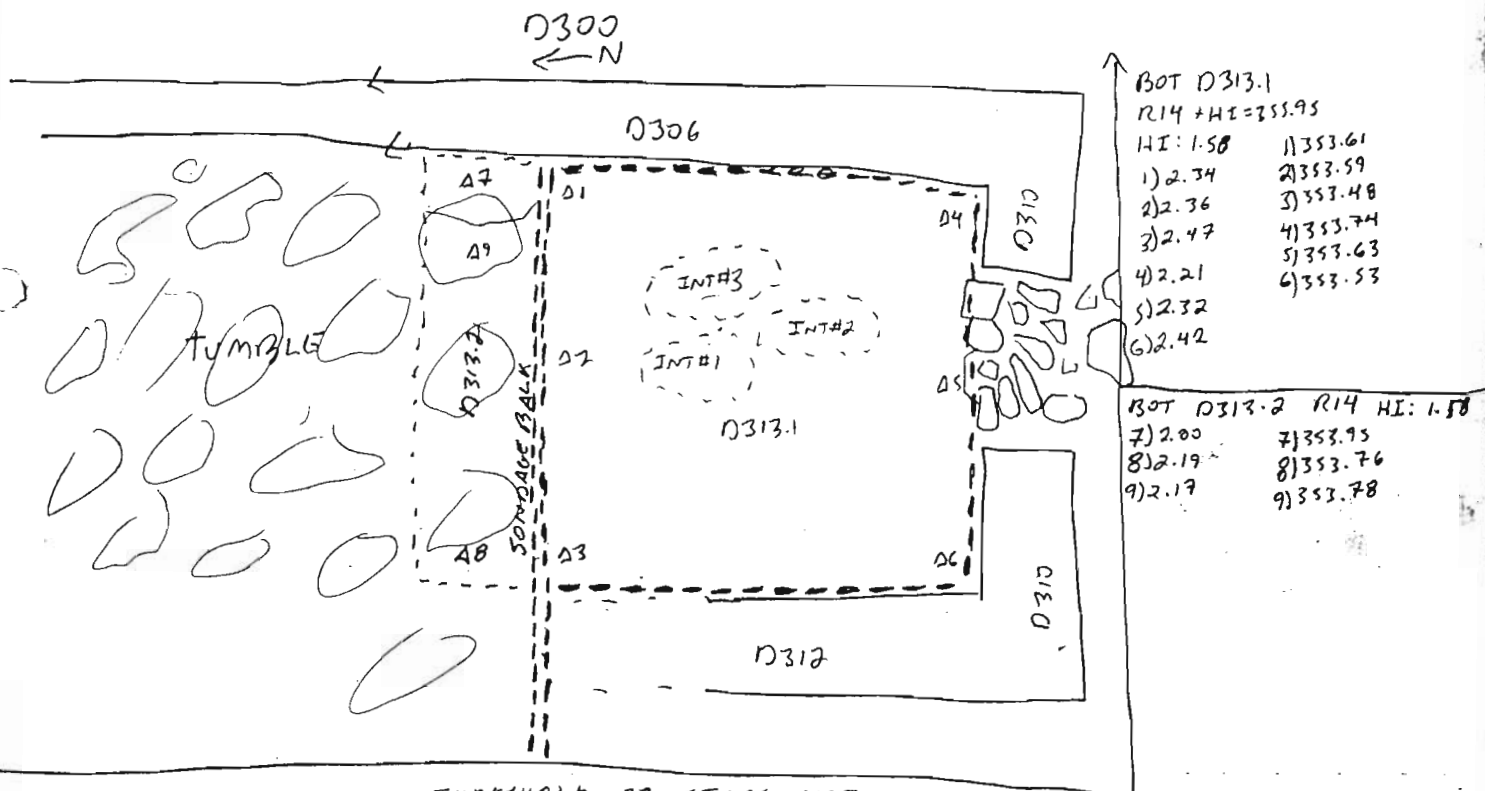
Verbal description:

Locus Interpretative Comments (What do you think this is? DATE your comments, continue on additional pages if necessary):

Year 04 Trench/Locus D313 Excavator RQC

DESCRIPTION of PROGRESS of EXCAVATION [date each entry and identify associated pottery pail(s)]:

ARE 10 LITERS OF ~~BLACK~~ BLACK SOIL FROM DESTRUCTION LAYER MATERIAL. FIRST HALF OF PASS NOT SCREENED. AS RECHER DESTRUCTION LAYER WAS EXPOSED, IT WAS DECIDED TO SCREEN ALL SOIL REMOVED. STEEL TUMBLE AT BOTTOM OF PASS IN WESTERN PORTION OF PAIL AREA. SECOND COURSE OF WALL D312 EXPOSED WITH THIS PASS, MORE OF D312 DEFINED, APPEARS TO EXTEND NORTHWARD INTO SONDAJE BALK. DOORWAY CURRENTLY FILLED WITH ROCK TUMBLE/BLOCKING THIS WAS FURTHER DEFINED WITH THIS PASS. STONES ON SIDES OF DOORWAY CONTINUE DOWN BELOW BOTTOM D313.1 ON



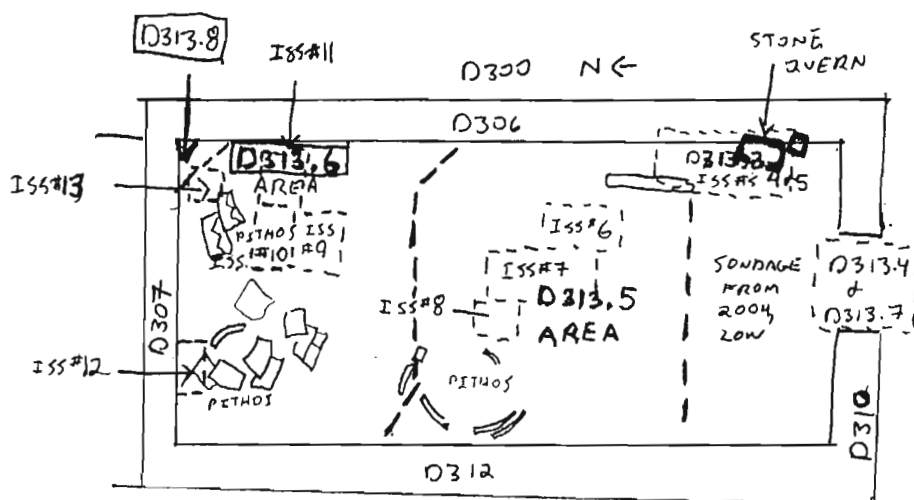
BOTH SIDES, DOORWAY THRESHOLD OR STEPS NOT YET EXPOSED AT BOTTOM OF DOOR, AREA BLOCKED BY TUMBLE OR SLIPPED STAIR STONES. PAIL COMPLETED + CLOSED OVER SONDAJE AREA. IT WAS DECIDED NOT TO DIG DEEPER IN SONDAJE AREA, INSTEAD WE WILL REMOVE ROCK TUMBLE FROM REST OF ROOM. BOTTOM OF PAIL IS DESTRUCTION LAYER + ROOFING CLAY ABOVE FLOOR.

PAIL D313.2 BEGAN REMOVING ROCK TUMBLE FROM AREA TO NORTH OF SONDAJE, SEE DIAGRAM ABOVE FOR PAIL LOCATION. PAIL DID NOT GO AS DEEPER AS EXPECTED + WAS NOT COMPLETED. ONLY ROCK TUMBLE WAS REMOVED, PAIL SHOULD GO WITH (ROCK TUMBLE ABOVE DESTRUCTION LAYER). POTTERY + BONE RECOVERED, LOCUS D311, (ROCK TUMBLE REMOVAL WILL CONTINUE MONDAY NORTHWARDS NO FEATURES EXPOSED). ROCK TUMBLE REMOVAL WILL CONTINUE MONDAY NORTHWARDS ACROSS ROOM, WILL BE TAKEN AS PAIL D311.2.

8 JUNE 05 **PAIL D313.3** CLEANED DESTRUCTION LAYER AROUND + SOUTH OF POSSIBLE BIN IN SOUTHEAST CORNER OF TRENCH, SEE DIAGRAM NEXT PAGE FOR PAIL LOCATION. INTENSIVE SOIL SAMPLES #4 + 5 ARE N10L OF SOIL FROM SOUTH OF BIN, SOIL CARBON-FLECKED + HEAVILY INCLUDED WITH BONE. EXCAVATION EXPOSED ~20x30CM STONE QUERN AT BOTTOM OF PAIL, POSSIBLY WORKED STONE EMBEDDED JUST S.E. OF QUERN, SEE DIAGRAM NEXT PAGE. THIS PAIL EXPOSED LOWER COURSES OF D306, UPPER COURSES HAVE SLIPPED TO THE WEST, WALL OVERHANGS QUERN BELOW. PAIL COMPLETED + CLOSED, SOIL SCREENED

Year 05 Trench/Locus ~~0313~~ D313 Excavator RRC

DESCRIPTION of PROGRESS of EXCAVATION [date each entry and identify associated pottery pair(s)]:



100%. STONES IN POSSIBLE BIN WERE DEFINED IN THIS PASS, THESE WILL NOT BE REMOVED BECAUSE THEY SUPPORT UPPER COURSES OF WALL D306.

PAIL D313.4 REMOVED ROCK TUMBLE + SOIL FROM DOORWAY IN D310, ALL SOIL REMOVED SCREENED 100%. FILL IS LARGE ROCK TUMBLE (720 cm), SOIL INCLUDED WITH POTTERY + FEW BONE PIECES, REMOVAL OF ROCK TUMBLE EXPOSED STONE STEP ACROSS SOUTHERN EDGE OF DOORWAY, SEE DIAGRAM ABOVE. ~50 CM OF FILL REMOVED FROM DOORWAY, NO LOWER STEP EXPOSED YET. STILL SOME TUMBLE IN BOTTOM OF DOORWAY. BONE RECOVERED FROM SCREEN, DENSITY OF BONE INCLUSIONS LOW. PAIL COMPLETED + CLOSED, AREA OF RELATIVELY BARREN ROCK TUMBLE REMOVED TO EXPOSE CONSOLIDATED TUMBLE + DESTRUCTION LAYER BENEATH IN DOORWAY AREA.

PAIL D313.5 IS A ~100CM PASS OVER ROOM ~~100~~ IN AREA NOT COVERED BY SONDAGE IN 2004, SEE DIAGRAM ABOVE FOR LOCATION. I.S.S. #6 IS ~10L OF SOIL FROM BURNT PATCHES IN AREA WEST OF STONE BIN, SEE DIAGRAM ABOVE. SOIL IS GREY CLAY DESTRUCTION LAYER WITH CARBON FLECKS + BURN PATCHES, PITHOS SCATTERS FURTHER EXPOSED WITH THIS PASS, EMBEDDED ROCKS IN BOTTOM OF PASS INDICATE FLOOR IS LOWER. I.S.S. #7 IS ~7L SAMPLE OF CARBON-FLECKED DESTRUCTION LAYER/ ROOFING CLAY, SEE LOCATION ABOVE.

Year 05 Trench/Locus D313 Excavator RJC

DESCRIPTION of PROGRESS of EXCAVATION [date each entry and identify associated pottery pail(s)]:

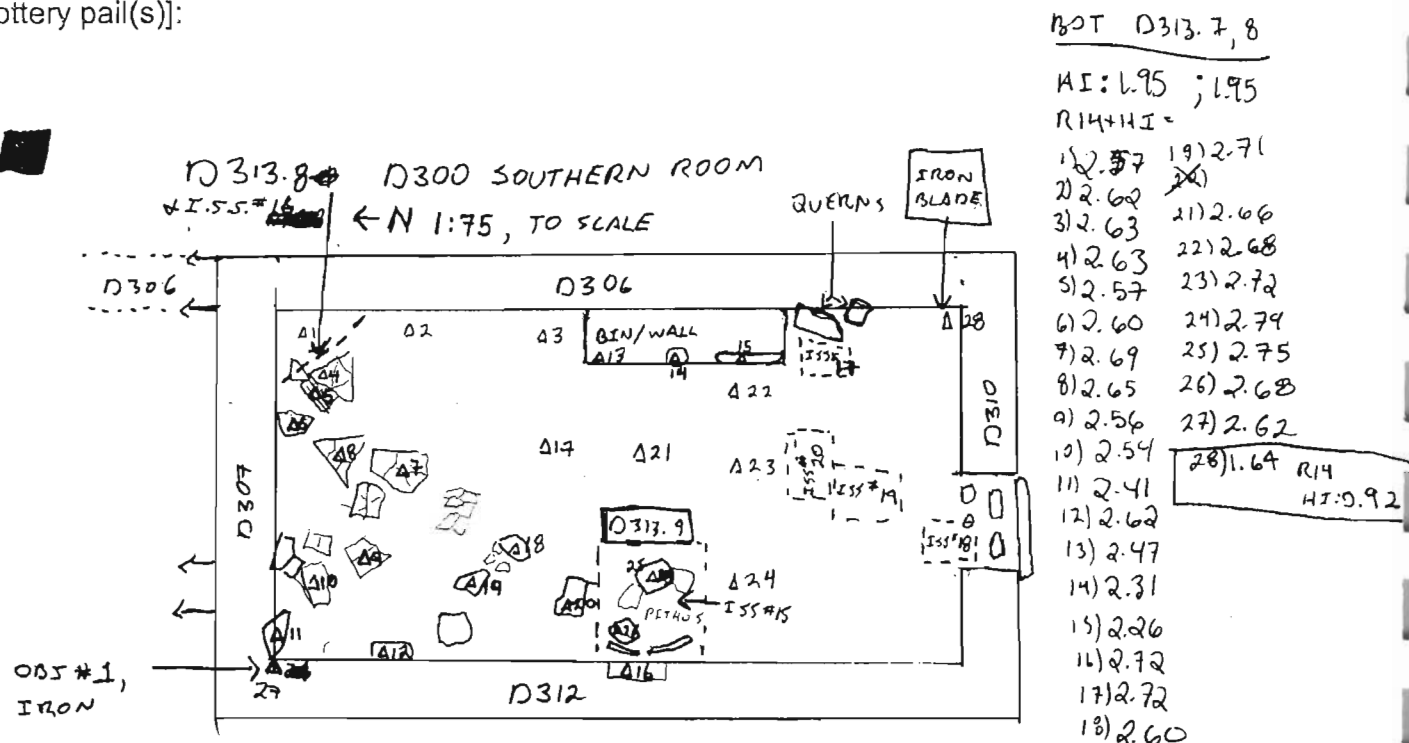
INTENSIVE SOIL SAMPLE #8 IS SL OF SOIL FROM BURN PATCH/CARBON CLUSTER IN ROOM CENTER, SEE DIAGRAM P.5, STELL ROCK TUMBLE + PITHOS AS WE EXTEND PASS NORTH, TUMBLE STILL CONTINUES INTO BOTTOM ^{OF PASS IN} CENTER OF TRENCH. SOIL VARIES B/W PATCHES OF BURNT RED + BLACK SOIL MIXED WITH ROOFING CLAY, DESTRUCTION LAYER. PASS WAS NOT COMPLETED TODAY, IT WILL BE FINISHED TOMORROW, SEE DIAGRAM PREVIOUS PAGE. SEVERAL PIECES OF PUMICE RECOVERED FROM SCREEN, SMALL (4cm) CARBON FLECKS RECOVERED + LITTLE BONE.

9 JUNE 05 PAIL D313.6 WILL COMPLETE D313.5 STARTED YESTERDAY, DEFINING PITHOS SCATTERS + REMOVING REMAINING TUMBLE. SEE DIAGRAM ^{LAST} ~~PAGE~~ PAGE FOR PAIL LOCATION + LOCATION OF SCATTERS. SOIL STILL ROOFING CLAY/DESTRUCTION LAYER, DARK + INCLUDED WITH CARBON FLECKS. EXCAVATION EXPOSED SEVERAL LARGE SQUARE STONES, PROBABLY NOT PLAKAS, POTTERY UNDERNEATH. INTENSIVE SOIL SAMPLE #9 IS MOL OF SOIL FROM ABOVE PITHOS SCATTER, CONTAINS CARBON CLUSTERS. INTENSIVE SOIL SAMPLE #10 IS MOL OF SOIL FROM AREA OF CARBON FLECKS ABOVE PITHOS SCATTER, SEE DIAGRAM LAST PAGE FOR LOCATIONS. ~~FILL~~ FILL ABOVE PITHOS SCATTERS RELATIVELY SPARSE IN POTTERY + BONE INCLUSIONS, CONCENTRATION OF BONE INCREASES AS EASTERN WALL IS APPROACHED, SOIL BECOMING HARDER + MORE HEAVILY INCLUDED WITH PEBBLES AT BOTTOM OF PASS BESIDE EASTERN WALL. BECAUSE ROCKS IN + ABOVE BIN ARE HOLDING UP SLIPPED PORTION OF ~~WALL~~ (D306) BIN WILL NOT BE EXCAVATED. INT. SOIL SAMPLE #11 IS CARBON-FLECKED SOIL FROM BESIDE EASTERN WALL, MOL. INT. S.S. #12 IS ~SL OF CARBON-FLECKED SOIL FROM SOUTH OF N. WALL, SEE DIAGRAM FOR LOCATIONS, P.5. I.S.S. #13 IS SL OF SOIL FROM ABOVE PITHOS SCATTER IN NE CORNER, SEE DIAGRAM P.5. PASS WAS NOT COMPLETED TODAY, IT WILL BE FINISHED TOMORROW, SEE DIAGRAM P.5 FOR LOCATION.

PAIL D313.7 REMOVED ~20 CM OF ROCK TUMBLE REMAINING IN BOTTOM OF DOORWAY TO EXPOSE NEXT STEP DOWN. FOUR STONES EXPOSED APPEAR TO BE A LOWER RISER. POTTERY + BONE INCLUSIONS IN FILL, LOWER RISER LOOKS TO BE PARTIALLY DESTROYED BY ROCK TUMBLE, RISER LEVEL SLIGHTLY HIGHER THAN BOTTOM OF D313.1, SOME TUMBLE EMBEDDED IN RISERS NOT REMOVED BECAUSE POSSIBILITY OF DISTURBING RISER STONES, THESE MAY BE REMOVED LATER.

Year 05 Trench/Locus D313 Excavator RAC

DESCRIPTION of PROGRESS of EXCAVATION [date each entry and identify associated pottery pail(s)]:



PAIL D313.6 (CONT'D) AS PASS APPROACHED NORTHEASTERN CORNER, IT DEEPENE TO ~30 CM TO RETAIN HORIZONTALITY. IN THIS AREA, HIGHER ROCK TUMBLE NOT REMOVED LAST YEAR WAS TAKEN, SOIL IN AREA VERY HEAVILY INCLUDED WITH ROCK, SOFTER BROWNISH SOIL UNDERNEATH. PAIL WILL BE COMPLETED TOMORROW. POSSIBLE SURFACE EXPOSED AT BOTTOM OF PASS IN NORTHERN 1/2 OF TRENCH, NO EMBEDDED TUMBLE HERE.

10 JUNE 05 **PAIL D313.8** COMPLETED D313.7 IN NE CORNER OF ROOM, REMOVING ~30 CM OF ROCK TUMBLE IN AREA. POSSIBLE SURFACE EXPOSED AT BOTTOM OF D313.7, NO PITHOS SCATTER IN THIS CORNER, SCATTER TO WEST DEFIN. INT. SOIL SAMPLE #16 IS NBL OF DIRT FROM CORNER, CARBON-FLECKED. PUMICE RECOVERED FROM SCREEN.

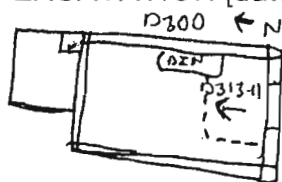
PAIL D313.9 REMOVED ROCK TUMBLE & SHEERS FROM ABOVE & INSIDE AN UPTURNED PITHOS RIM IN WEST-CENTRAL PORTION OF ROOM, INTENSIVE SOIL SAMPLE #15 IS NBL OF SOIL FROM INSIDE UPTURNED RIM, NO APPARENT CARBON SURFACE MAY BE ~10 CM BELOW EXPOSED SOIL AT BOTTOM OF D313.5+6.

PAIL D313.10 WILL APPROACH AND DEFINE NORTHERN PITHOS SCATTER FROM SOUTH, REMOVING OVERLYING SOIL & WALL TUMBLE, SEE DIAGRAM BELOW FOR LOCATION. BONE RECOVERED, SOIL BELOW IS SOFTER & LESS HEAVILY INCLUDED WITH TUMBLE, SMALLER SURFACE SHEERS REMOVED FROM SCATTER, MANY TOP SHELS RECOVERED FROM BESIDE WESTERN WALL IN THIS PAIL. IRON OBJECT #1

RECOVERED FROM BESIDE WALL IN THIS PAIL, ~10CM X 5CM, SEE DIAGRAM ABOVE FOR LOCATION. PAIL EXPOSED CONTINUATION OF LARGE SCATTER TO NW CORNER, DEEPENE TO ~25 CM IN THIS AREA, SLIPPED STONES FROM WESTERN D306 REMOVED.

Year 05 Trench/Locus D313 Excavator R26

DESCRIPTION of PROGRESS of EXCAVATION [date each entry and identify associated pottery pail(s)]:



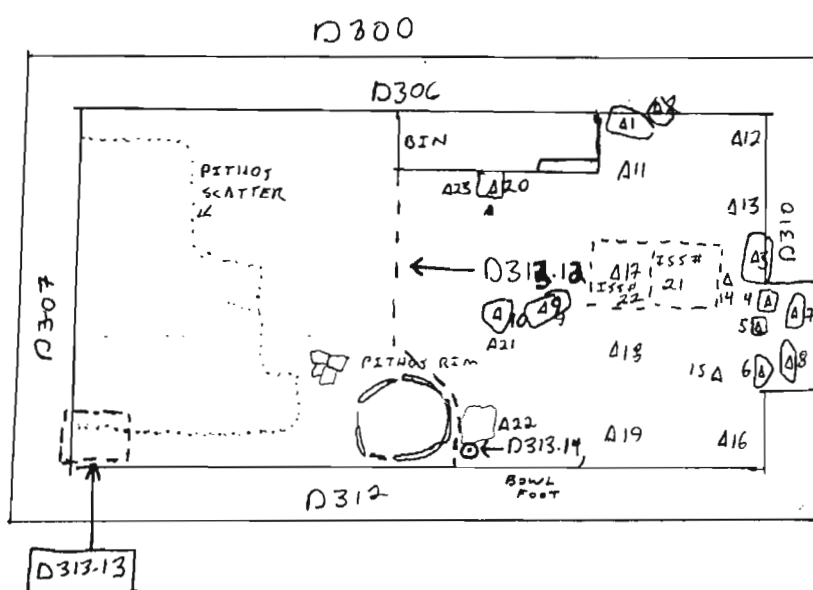
PAIL D313.11 IS A 10-15 CM PASS OVER ROCK TUMBLE + DESTRUCTION LAYER BEGINNING AT WALL D310 + MOVING NORTHWARDS. I.S.S. #17 IS ~10L OF SOIL HEAVILY INCLUDED WITH CARBON FLECKS + CLUSTERS FROM WEST OF STONE QUERNS, SEE DIAGRAM P.7 FOR LOCATION. I.S.S. #18 IS ~7L OF SOIL FROM AROUND WESTERN PORTION OF DOORWAY, HEAVILY INCLUDED WITH CARBON FLECKS + SOME BONE, LIMPET SHELL RECOVERED FROM AROUND QUERNS, PUMICE RECOVERED FROM NORTH OF DOORWAY, LARGE TUMBLE IN SOUTHEAST ~~CORNER~~ CORNER REMOVED. OBS #2 IS AN IRON BLADE FROM THE SE CORNER OF THE ROOM, ~6CM LONG BY 2CM WIDE, SEE DIAGRAM P.7 FOR LOCATION. EXCAVATION EXPOSED PITHOS SHERDS, FLAT PLAKAS AROUND DOORWAY IN AREA OF RELATIVE BONE + CARBON DENSITY. I.S.S. #19 IS ~10L OF BURNT SOIL FROM CARBON CLUSTERS NEAR SOUTHERN WALL, SEE DIAGRAM P.7. I.S.S. #20 IS ~10L OF BURNT SOIL FROM NEAR DOORWAY, SEE DIAGRAM P.7. PASS WAS COMPLETED OVER SE CORNER OF TRENCH, SEE DIAGRAM ABOVE FOR PAIL LOCATION. AFTER THIS ~~PAIL~~ PAIL + D313.10 WERE CLOSED, TRENCH WAS SWEEP + PHOTOGRAPHED. EXCAVATION WILL CONTINUE NORTHWARDS LATER TO REMOVE REMAINING ROOFING CLAY/TUMBLE + EXPOSE FLOOR, UNKNOWN WHETHER FLOOR WAS EXPOSED IN PAIL AREA AT THIS TIME, BOTTOM OF PAIL APPEARS TO BE MORE BURNING/DESTRUCTION IN AREAS, POSSIBLE HEARTH IN AREA OF I.S.S. #20? NO ARCHITECTURE TO CONFIRM THIS, ONLY MORE BURNING IN THIS AREA. EXCAVATION OF PAIL ~~D313.9~~ D313.9 SUGGESTS FLOOR SURFACE MAY BE 5-10 CM LOWER THAN CURRENT SURFACE.

13 JUNE 05 **PAIL D313.12** IS A 5-15 CM PASS STARTING FROM THE SOUTHERN WALL + DOORWAY + PROCEEDING NORTH. PAIL EXPOSED WHAT REMAINS OF THE ANCIENT FLOOR IN THIS AREA, FLOOR SEEMS TO BE POORLY PRESERVED IN THIS AREA, SURFACE VARIES BETWEEN WHAT APPEARS TO BE RELATIVELY HIGH, VERY PEBBLY AREAS OF FLOOR PACKING + LOWER AREAS OF SURFACE PRESERVATION → FLOOR NOT EVENLY PRESERVED.

PAIL D313.13 REMOVED SOME WALL TUMBLE ABOVE + AROUND LARGE PITHOS SCATTER NEAR NORTHERN WALL, NO BONE RECOVERED, BUT PART OF PITHOS (SMALL SHERDS) REMOVED. PITHOS SHERDS EXPOSED EXTEND INTO WALL, SUGGESTING WALL HAS

Year 05 Trench/Locus D313 Excavator RQR

DESCRIPTION of PROGRESS of EXCAVATION [date each entry and identify associated pottery pail(s)]:



- 1) 1.38 17) 1.55
 2) 1.36 18) 1.70
 3) 1.57 19) 1.81
 4) 1.32 20) 1.45
 5) 1.43 21) 1.58
 6) 1.49 22) 1.72
 7) 1.38 23) 1.52
 8) 1.41
 9) 1.53
 10) 1.51
 11) 1.56
 12) 1.54
 13) 1.58
 14) 1.64
 15) 1.69
 16) 1.74

SLIPPED ~~AND~~ SOUTHWARD IN THIS AREA. WALL WILL NOT BE REMOVED FURTHER AT THIS TIME, PAIL COMPLETED & CLOSED, SEE DIAGRAM ABOVE FOR LOCATION.

D313.12 CONT'D EXCAVATION IN DOORWAY SHOWED MOST STONES AT THIS LEVEL TO BE DISTURBED, THESE WILL NOT BE REMOVED AT THIS TIME. EXCAVATION IN SOUTH-CENTRAL PORTION OF ROOM EXPOSED A VOID IN BOTTOM OF PASS, BEDROCK UNDERNEATH. IT APPEARS FLOOR WAS NOT PRESERVED IN EASTERN PORTION OF ROOM, WASH IS COVERING FLOOR PACKING/BEDROCK. INT. SOIL SAMPLE #21 IS DARK, CARBON-INCLUDED SOIL BENEATH A DISTURBED STONE IN SOUTH-CENTRAL PORTION OF TRENCH, SEE DIAGRAM ABOVE. IN WESTERN NIM OF TRENCH,

PAIL D313.14 IS THE BOTTOM OF A BOWL, FILLED WITH SOIL. IT WAS TAKEN AS A DISCRETE PAIL TO PRESERVE SOIL IN BOTTOM, SEE DIAGRAM ABOVE. ROCK TUMBLE CONTINUES DOWN AT LEAST 20CM, LOWER IN PLACES. IN EASTERN PORTION OF TRENCH, FLOOR PRESERVED ONLY IN ISOLATED PATCHES & ABOUT 10-15 CM ABOVE TUMBLE IN WEST OF TRENCH. IT IS NOT CLEAR WHY FLOOR & PACKING ARE SO MUCH HIGHER IN THE EASTERN PORTION OF THE ROOM. GOAT BONE & PUMICE RECOVERED DURING EXCAVATION, LOOKS LIKE PRESERVED PORTION OF FLOOR ALREADY EXPOSED BY PREVIOUS PASSES IN NORTHERN 1/2 OF TRENCH. WE WILL PROBABLY NOT EXCAVATE FURTHER HERE. NOT MUCH CARBON APPARENT IN PAIL AREA, ONLY ISOLATED FLECKS. STONES IN DOORWAY DETERMINED TO BE THE REMAINS OF STAIRWAY RISERS, THESE WILL NOT BE REMOVED. PAIL WAS COMPLETED & CLOSED, TRENCH SWEEP. PITHOS SCATTER/FLOOR DEPOSIT WILL BE DRAWN, THEN LAST OF WALL TUMBLE WILL BE REMOVED & TRENCH PHOTOGRAPHED. INT SOIL SAMPLE #22 IS NBL OF BURNT SOIL INCLUDED WITH CARBON & OLIVE PITS IN SAME AREA AS I.S.S. #20 FROM YESTERDAY, COULD BE BOTTOM OF A HEARTH?

Year 05 Trench/Locus D313 Excavator RRC

DESCRIPTION of PROGRESS of EXCAVATION [date each entry and identify associated pottery pail(s)]: R14=354.37

ELEVATIONS FROM

PAGE 6: HI:195 R14

- | | |
|------------|------------|
| 1) 353.75 | 14) 353.70 |
| 2) 353.70 | 17) 353.60 |
| 3) 353.69 | 18) 353.72 |
| 4) 353.69 | 19) 353.61 |
| 5) 353.75 | 20) — |
| 6) 353.72 | 21) 353.66 |
| 7) 353.63 | 22) 353.64 |
| 8) 353.67 | 23) 353.60 |
| 9) 353.76 | 24) 353.58 |
| 10) 353.78 | 25) 353.57 |
| 11) 353.91 | 26) 353.64 |
| 12) 353.70 | 27) 353.70 |
| 13) 353.85 | 28) 353.65 |
| 14) 354.01 | |
| 15) 354.06 | |

BOT D313.7,8

R14

ELEVATIONS FROM

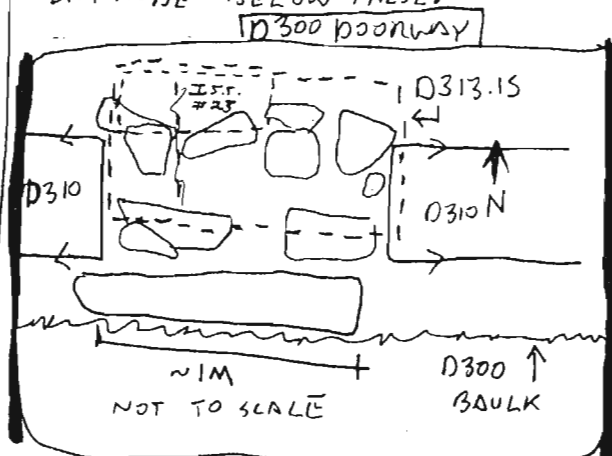
PAGE 8: HI:78

- | | |
|------------|------------|
| 1) 353.77 | 16) 353.41 |
| 2) 353.79 | 17) 353.60 |
| 3) 353.58 | 18) 353.45 |
| 4) 353.83 | 19) 353.39 |
| 5) 353.72 | 20) 353.70 |
| 6) 353.66 | 21) 353.57 |
| 7) 353.77 | 22) 353.43 |
| 8) 353.74 | 23) 353.63 |
| 9) 353.62 | |
| 10) 353.64 | |
| 11) 353.59 | |
| 12) 353.61 | |
| 13) 353.57 | |
| 14) 353.51 | |
| 15) 353.46 | |

BOT D313.12

14 JUNE 05 PAIL D313.15

REMOVED ROCK TUMBLE + SOIL/SHERDS REMAINING IN SOUTHERN DOORWAY, SEE DIAGRAM BELOW FOR PAIL LOCATION. FIVE STONES PREVIOUSLY THOUGHT TO BE SLIPPED RISERS WERE REMOVED, SHERDS INTRUDE BELOW THESE. ROCK



TUMBLE EXPOSED BELOW REMOVED STONES, AS WELL AS A WELL-PRESERVED SECOND COURSE OF RISERS WITH POTSHERDS (PITHOS) INTRUDING INTO INTERSTICES OF TUMBLE AROUND THESE. I.S.S. #23 IS BURNT, CARBON-INCLUDED SOIL FROM ABOVE + AROUND LOWEST COURSE OF RISERS. ONE PITHOS SHARD CONTINUES DOWNWARD UNDER EXCAVATED PORTION OF AREA, SEE DIAGRAM BELOW FOR SKETCH OF RISERS WITHOUT TUMBLE. FILL SCREENED 100%, BONE RECOVERED

DURING EXCAVATION. SOME PUMICE RECOVERED.

PAIL D313.16 REMOVED SOME LARGE ROCK TUMBLE LEANING AGAINST WALL D312, FIVE STONES REMOVED + WALL FACE CLEANED. SEE DIAGRAM BOTTOM

RIGHT THIS PAGE FOR PAIL LOCATION, SOME PITHOS SHERDS ABUTTING WALL RECOVERED, SOME BONE RECOVERED DURING EXCAVATION, PAIL COMPLETED + CLOSED.

AFTER COMPLETION, TRENCH WAS SWEEP + PITHOS SCATTER/FLOOR DEPOSIT PHOTOGRAPHED. PITHOS SCATTER/DEPOSIT WILL BE REMOVED TOMORROW AS D315.1

BOT D313.15

R14

HI:1.10

- | |
|---------|
| 1) 1.90 |
| 2) 1.79 |
| 3) 1.74 |
| 4) 1.89 |
| 5) 1.70 |
| 6) 1.71 |

1)

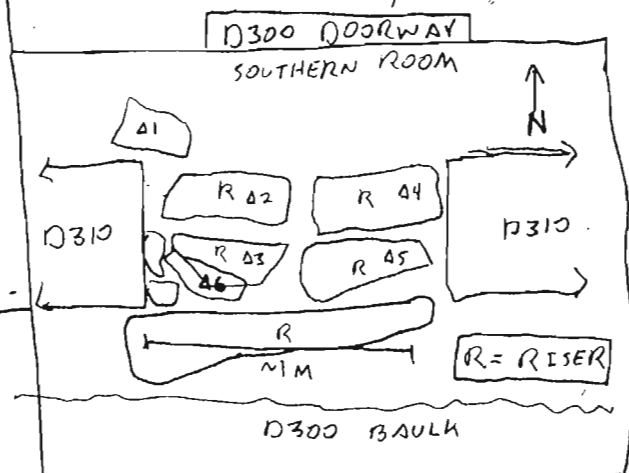
2)

3)

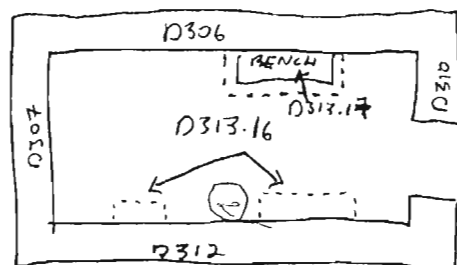
4)

5)

6)



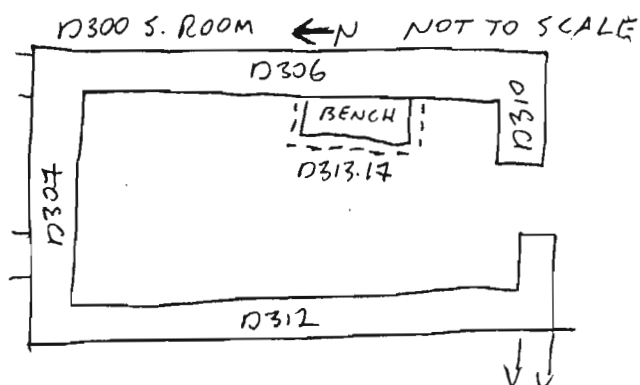
← N D300 NOT TO SCALE



Year 05 Trench/Locus D313 Excavator R2C

DESCRIPTION of PROGRESS of EXCAVATION [date each entry and identify associated pottery pail(s)]:

29 JUNE 05 [PAIL D313.17] REMOVED FILL (JUMBLE + SOIL) IN + AROUND BUILT FEATURE ON EDGE OF WALL D306. REMOVAL OF FILL REVEALED FEATURE TO BE A STONE BENCH, PARTIALLY DESTROYED. FILL REMOVED WAS SCREENED 100%, BONE + POTTERY RECOVERED. PAIL DEFINED WEST FACE OF D306 AS WELL, WALL IS SLIPPED, PARTIALLY OVERLIES BENCH. PAIL COMPLETED + CLOSED, SEE BELOW FOR LOCATION.



Year 05 Trench/Locus D313 Excavator RAL

DESCRIPTION of PROGRESS of EXCAVATION [date each entry and identify associated pottery pail(s)]:

D313 PAIL #5

D313.1 WAS AN EXPLORATORY SONDAJE IN THE ~~SOUTHERN~~ ^{SOUTHERN} 2 METERS OF SOUTHERN ROOM, ROOFING CLAY/DESTRUCTION LAYER EXPOSED, PARTIALLY EXCAVATED.

D313.2 REMOVED SOME TUMBLE/ROOFING CLAY ~~BE~~ BESIDE SONDAJE IN SOUTH.

D313.3 CLEANED TUMBLE + DESTRUCTION LAYER ABOVE + AROUND POSSIBLE BIN IN SE CORNER OF TRENCH.

D313.4 REMOVED TUMBLE FROM DOORWAY IN D310, EXPOSED STEP.

D313.5 EXTENDED FROM BESIDE SONDAJE AREA NORTHWARD $\sim 1/2$ WAY ACROSS TRENCH, EXPOSED PITHOS + DEFINED.

D313.6 COMPLETED D313.5 EXCEPT IN NE CORNER, HUGE PITHOS EXPOSED.

D313.7 REMOVED ~ 20 CM OF SOIL FROM DOORWAY, TUMBLE ALSO REMOVED.

D313.8 REMOVED ~ 30 CM OF TUMBLE IN NE CORNER OF ~~THE~~ ROOM.

D313.9 REMOVED SOIL ABOVE + AROUND UPTURNED PITHOS RIM.

D313.10 EXPOSED PITHOS SCATTERED ALONG WESTERN EDGE OF ROOM, TUMBLE REMOVED.

D313.11 REMOVED 10-15 CM OF MIXED DESTRUCTION LAYER/PACKING/BEDROCK EROSION IN SOUTHERN $\sim 1/3$ OF ROOM, FLOOR PARTIALLY EXPOSED.

D313.12 REMOVED 40 CM OF SOIL IN SOUTHERN $\sim 1/2$ OF ROOM IN SELECT AREAS TO BRING SURFACE TO ANCIENT FLOOR, FLOOR ONLY PRESERVED IN A FEW PLACES, PACKING EXPOSED ELSEWHERE.

D313.13 CLEARED WALL TUMBLE + EXPOSED PITHOS IN NW CORNER OF ROOM.

D313.14 WAS THE BASE OF A BOWL.

D313.15 CLEARED TUMBLE WITHIN DOORWAY TO EXPOSE RISERS.

D313.16 CLEARED SELECT TUMBLE ABUTTING WEST WALL + DEFINED WALL FACE

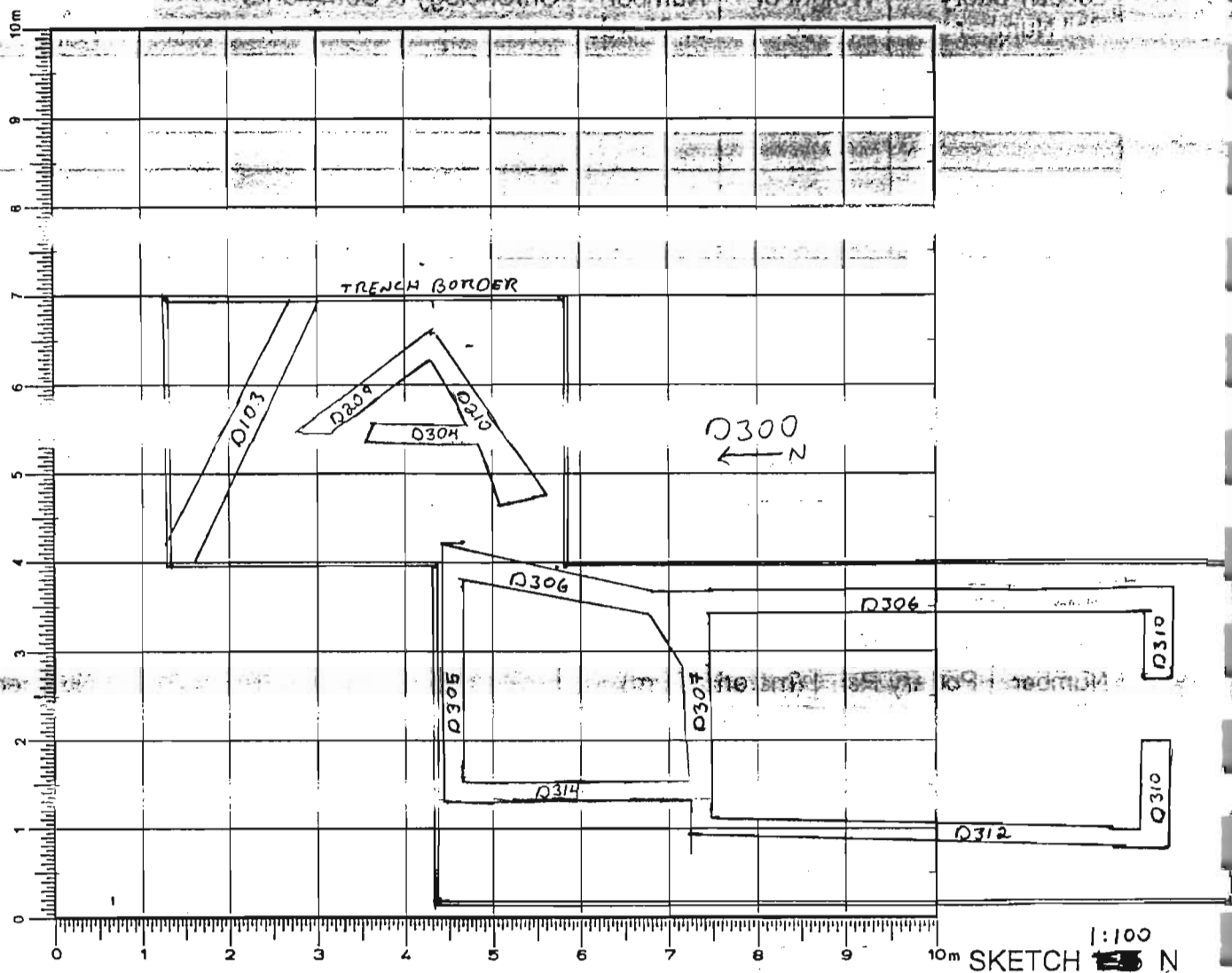
Year 04 Trench/Locus D314 Excavator RQC

Elevations

Benchmark used:

Reading on

Benchmark:

H.I. 10.00

DEFINITION/DESCRIPTION of LOCUS (explain why you changed locus numbers):

Today's date: 8 JULY 04Locus above: D302 + D308

ADJOINS WALL D305 TO NORTH + WALL D307 TO SOUTH. SEE DIAGRAM ABOVE FOR LOCATION

Verbal description: WALL D314 RUNS N-S, IS THE WESTERN WALL OF NORTHERN ARCHAIC ROOM IN D300.

Locus Interpretative Comments (What do you think this is? DATE your comments, continue on additional pages if necessary):

p.2

p.2

p.2

p.2

p.2

p.2

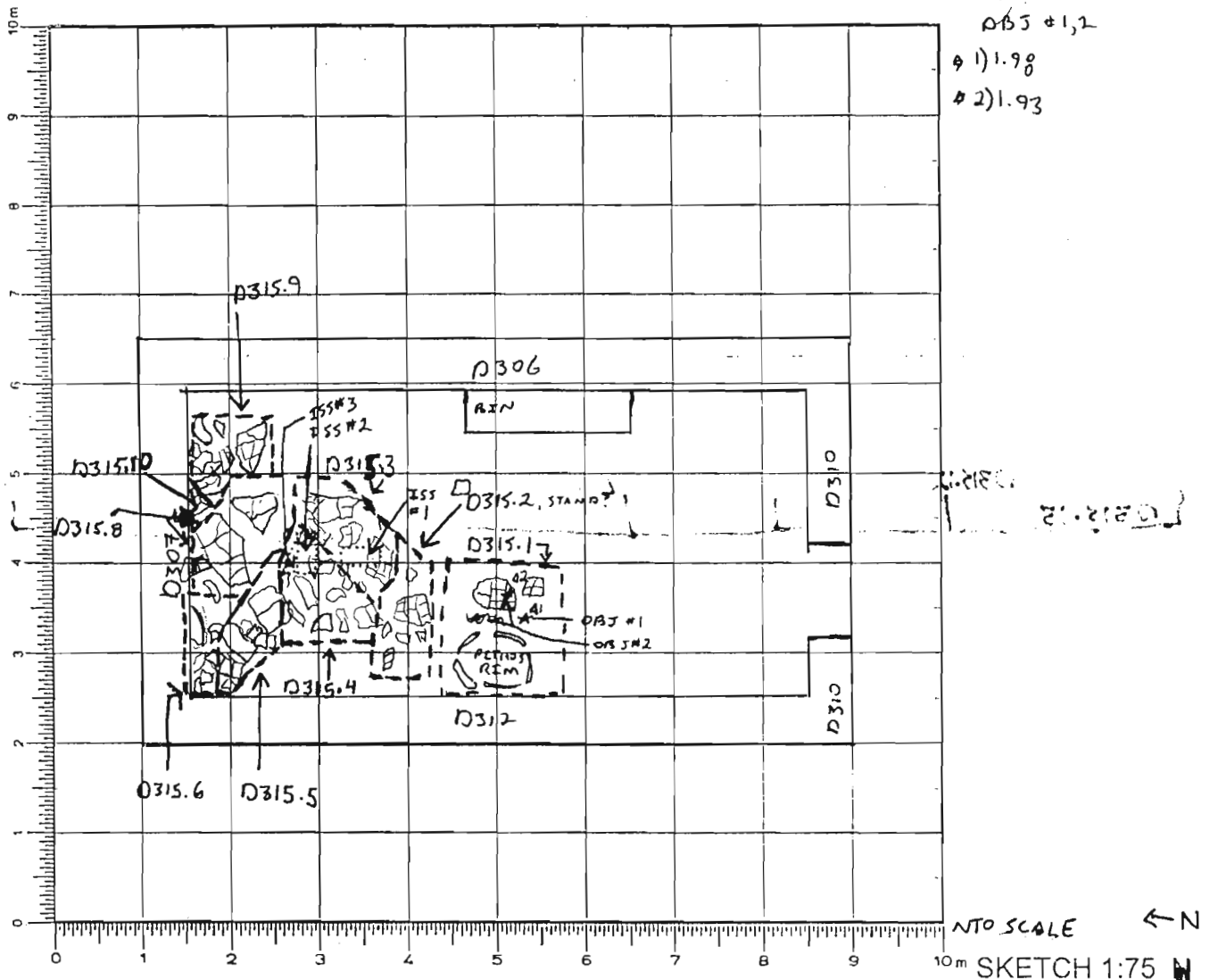
Year 05 Trench/Locus D315 Excavator DAQ

Elevations

Benchmark used:

Reading on

Benchmark:

H.I.: 1.10 R14OBJ #1,2#1) 1.98#2) 1.93

DEFINITION/DESCRIPTION of LOCUS (explain why you changed locus numbers):

Today's date: 15 JUNE 05 Locus above: D313Locus parameters: WITHIN SOUTHERN ROOM OF D300

Verbal description: D315 IS PITHOS SCATTER, POTTERY, + BONE RESTING ON THE FLOOR OF SOUTHERN ROOM OF D300. FLOOR DEPOSIT INCLUDED WITH MIX OF ROOFING CLAY/DESTRUCTION LAYER, GRAVELLY BEDROCK/FLOOR PACKING ALSO EXPOSED BELOW PITHOS.

Locus Interpretative Comments (What do you think this is? DATE your comments, continue on additional pages if necessary): PITHOS SCATTER/FLOOR DEPOSIT

AZORIA Project

p.2

Year 05 Trench/Locus D315 Excavator RAC

Locus/Pottery Pail Number	Weight of Sherds	Number of Sherds	Chronology & Comments
D315.1	27.340 kg	75	LA
D315.2	11.000 kg	58	LA
D315.3	25.500 kg	93	LA
D315.4	24.600 kg	95	LA
D315.5	25.700 kg	68	LA
D315.6	24.310 kg	129	LA
D315.7	1.205 kg	399	LA, A, PG, LM, MC
D315.8	24.650 kg	67	LA
D315.9	26.800 kg	66	LA
D315.10	18.200 kg	49	LA
D315.11	.010 kg	4	A
D315.12 D315.12	30.800 kg	325	LA
D315.13			

OBJECTS

Object Number	Associated Pottery Pail	Identification (material/form)	Location	Elevation	Catalogue Number
1	D315.1	IRON RING	SEE P.1		
2	D315.1	IRON NAIL	SEE P.1		
3	D315.11	MEDIUM QUERN	SEE P.4		
4	D315.11	LARGE QUERN	SEE P.4		
5	D315.10	QUERN	SEE P.4		
6	D315.4	POLISHED STONE BURNISHED?	SCREEN		

ADDITIONAL COLLECTED MATERIAL

Locus/Pottery Pail Number	Bones	Shell	Carbon	Pumice	Soil Sample	Other (specify)
D315.1	2 STD 1/4"			1		
D315.2	1 1/4"					
D315.3	2 STD 1/4"				1 INT #1	
D315.4	2 STD 1/4"				2 INT #2,3	
D315.5	2 STD 1/4"					
D315.6	2 STD 1/4"					
D315.8	2 STD 1/4"					
D315.9	2 STD 1/4"					
D315.10	2 STD 1/4"					
D315.11	2 STD 1/4"				1 INT #4	

Year 05 Trench/Locus D315 Excavator RQC

DESCRIPTION of PROGRESS of EXCAVATION [date each entry and identify associated pottery pail(s)]: 15 JUNE 05

PAIL D315.1 REMOVED UPTURNED PITHOS RIM + NEARBY SHERDS FROM PITHOS SCATTER IN WEST-CENTRAL PORTION OF TRENCH, SEE DIAGRAM P.1 FOR PAIL LOCATION. OBJ #1 IS A PARTIAL SQUARE STONE RING, ~3cm x 3cm, EMBEDDED IN FLOOR. SEE DIAGRAM P.1 FOR LOCATION. OBJ #2 IS AN IRON NAIL ~5cm LONG, RECOVERED FROM UNDER PITHOS SHERDS EAST OF RIM, SEE DIAGRAM P.1 FOR LOCATION. BONE RECOVERED DURING PITHOS REMOVAL, FROM SCREEN + TRENCH. LARGE CHUNKS OF PUMICE RECOVERED, ~8cm SQUARE. ALL FILL SCREENED 100%. SURFACE EXPOSED AT BOTTOM OF PAIL IS FLOOR SURFACE, NO APPARENT UNDERLYING ROCK TUMBLE IN THIS AREA. ALL NON-PITHOS SHERDS REMOVED AS PAIL D315.7.

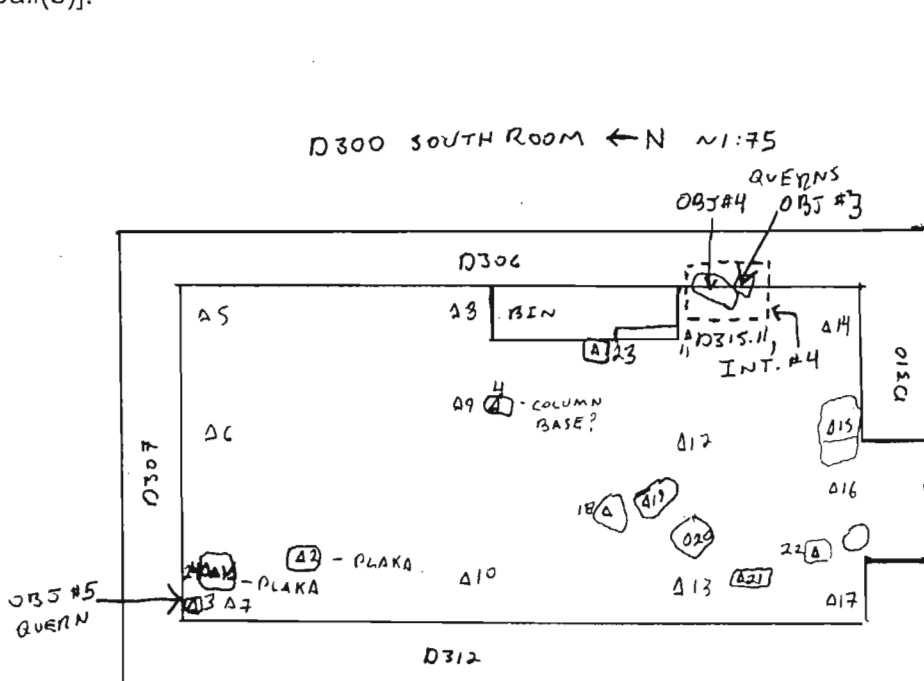
PAIL D315.2 REMOVED PITHOS SHERDS + FLOOR DEPOSIT OF SOUTHERN PORTION OF PITHOS SCATTER, SEE DIAGRAM P.1 FOR LOCATION. ALL SHERDS IN THIS PAIL THOUGHT TO BE FROM SINGLE PITHOS, SHERDS DARKER THAN REST OF SCATTER. OTHER SHERDS FROM THIS PITHOS RECOVERED FROM REST OF SCATTER WILL BE INCLUDED IN THIS PAIL, DIAGRAM P.1 SHOWS APPROX. LOCATION OF SHERDS, BUT NOT ALL WILL COME FROM THIS DISCRETE AREA. THIS MAY BE A PITHOS STAND RATHER THAN A PITHOS? NO BONE RECOVERED FROM TRENCH WITH THIS PAIL, SOME RECOVERED FROM SCREEN.

PAIL D315.3 REMOVED SHERDS FROM PITHOS SCATTER, EASTERN/CENTRAL PORTION, SEE DIAGRAM P.1 FOR APPROX. LOCATION OF PAIL. SEVERAL PIECES OF BONE RECOVERED DURING EXCAVATION, FROM SCREEN AS WELL. FILL SCREENED 100%, PITHOS SHERDS RECOVERED MAY BE FROM TWO VESSELS, PAIL CLOSED WHEN KLOUVA FOR POTTERY FILLED, MORE FROM THIS (THESE?) VESSEL WILL BE TAKEN AS D315.4, SOME ISOLATED CARBON FLECKS RECOVERED, ~~TAKEN~~ TAKEN AS SAMPLE, ~~REUSE~~ I.S.S. #1, 10 L OF SOIL FROM BELOW + AROUND SCATTER, SEE DIAGRAM P.1 FOR LOCATION

PAIL D315.4 REMOVED PITHOS SHERDS FROM CENTRAL, WEST/CENTRAL PORTION OF PITHOS SCATTER. I.S.S. #2 IS ~8L OF CARBON-FLECKED SOIL FROM UNDERNEATH SCATTER, SEE DIAGRAM P.1 FOR LOCATION. SOIL BELOW SAME AS THAT BELOW D315.3, GRAVELLY PACKING. BONE RECOVERED DURING EXCAVATION, PAIL CONTENTS SHOULD BE SAME AS D315.3 PAIL CLOSED WHEN KLOUVA FILLED, THE REST OF PITHOS SCATTER WILL BE TAKEN AS D315.5, ETC. REMOVAL OF SHERDS + SOIL EXPOSED A RECTANGULAR PLAKA, SEE DIAGRAM P.4 FOR LOCATION. OBJ #6 IS A ~2x3cm POLISHED STONE FROM SCREEN, BURNISHED? PAIL D315.5 REMOVED HIGH PORTION OF PITHOS SCATTER NEAR NW CORNER OF ROOM, SEE DIAGRAM P.1 FOR PAIL LOCATION. FILL SAME AS D315.4 + 3, MIX OF ROOFING CLAY + DESTRUCTION LAYER WITH REMAINS OF SURFACE / PACKING UNDERNEATH.

Year 05 Trench/Locus 0315 Excavator RCS

DESCRIPTION of PROGRESS of EXCAVATION [date each entry and identify associated pottery pail(s)]:



R14

HI: 1.23

BOT Q315.1-M

1) 1.96 17) 2.20

2) 2.06

3) 2.07

4) 1.95
5) 1.89

6) 1.95 21) 2.10

7) 2.15 22) 2.08

8) 1.85

9) 2.01
24) 2.02

10) 2.18

11) 2.01

1212.09

$$13) 2.26$$

141.98

1711.98

15) 2.01

16) 2.09

PITHOS SHEARDS RECOVERED FROM PAIL AREA LIKELY FROM AT LEAST TWO VESSELS. SOME BONE RECOVERED DURING EXCAVATION IN PAIL AREA. SEVERAL SEA PEBBLES ~~RECOVERED FROM SCREEN~~ RECOVERED FROM SCREEN. PAIL CLOSED WHEN KLOUVA OF POTTERY FILLED, NEXT PORTION OF PITHOS SCATTER WILL BE TAKEN AS D315.6.

PAIL D315.6 REMOVED PITHOS SCATTER & FILL IN NW CORNER & TO EAST, SEE DIAGRAM P.1 FOR PAIL LOCATION. FILL SAME AS IN PREVIOUS TWO PAILS. SOME BONE RECOVERED DURING EXCAVATION. SURFACE EXPOSED SAME AS PREVIOUS TWO PAILS, GRAVELLY PACKING/ BEDROCK & REMAINS OF SURFACE. LARGE PLAKA UNCOVERED WITH THIS PAIL, SEE DIAGRAM ABOVE FOR LOCATION. PAIL CLOSED AFTER KLOUVA FILLED, REST OF PITHOS SCATTER WILL BEGIN WITH PAIL D315.8.

PAIL D315.7 IS NON-PITHOS POTTERY RECOVERED FROM ALL AREAS COVERED BY PITHOS SCATTER THAT WERE EXCAVATED TODAY. THESE SHERDS WERE TAKEN AS A SEPERATE PAIL SO THAT RECOVERED PITHOSI WILL REMAIN DISCRETE. THIS INCLUDES NON PITHOS SHERDS FROM D315.1-6, 8-10.

PAIL D315-8 CONTINUED TO REMOVE PITHOS SCATTERS IN NORTH-CENTRAL PORTION OF TRENCH, SEE DIAGRAM P.1 FOR PAIL AREA. FLOOR SURFACE BETTER PRESERVED HERE THAN IN OTHER AREAS, FLOOR HARD-PAKED & INCLUDED WITH FINESWARE SHERDS & SOME CARBON FLECKS. PAIL CLOSED AFTER KLOUVA FILLED, NEXT PAIL WILL TAKE MORE OF PITHOS SCATTER ALONG NORTHERN WALL.

PAIL D315.9 REMOVED PITHOS SCATTERED ALONG NORTH-CENTRAL AREA SOUTH OF WALL D307, SEE DIAGRAM P.1 FOR PAIL LOCATION. FLOOR WELL PRESERVED

Year 05 Trench/Locus D315 Excavator RQC

DESCRIPTION of PROGRESS of EXCAVATION [date each entry and identify associated pottery pail(s)]:

IN PAIL AREA AS IN D315.8, SAME FILL. PAIL CLOSED AFTER POTTERY KLOUVA FILLED, SOME SHERDS FROM THIS PAIL CONTINUE UNDER WALL D307, THESE WERE NOT REMOVED WITH THIS PAIL. REST OF PITHOS SCATTER WILL BE COLLECTED AS D315.10.

PAIL D315.10 REMOVED THE LAST PORTIONS OF PITHOS SCATTER JUST SOUTH & ABUTTING WALL D307. SOME SHERDS UNDERLYING WALL D307 REMOVED AS WELL, AS WITH D315.8 & 9, SURFACE APPEARS TO BE PRESERVED UNDERNEATH REMOVED SHERDS. SHERDS PROBABLY FROM MORE THAN ONE PITHOS, & WALL CLEANED WITH SHERD REMOVAL, THERE IS NO FACE TO THE SOUTHERN SIDE OF THIS WALL, ENTIRE WALL HAS SLIPPED TO SOUTH, ILLUSTRATED BY PITHOS SHERDS UNDERLYING WALL. PAIL COMPLETED & CLOSED. ONE SAWBONE, DOG, RECOVERED FROM UNDER WALL. OBJ. #5 IS A PARTIAL STONE QUERN, 15x10x5 CM, SEE DIAGRAM P.4 FOR LOCATION. FILL SCREENED 100%.

PAIL D315.11 REMOVED TWO STONE QUERNS & UNDERLYING BONE/POTTERY FROM SOUTH OF STONE BIN, SEE P.4 FOR PAIL LOCATION. PITHOS SHERD UNDERLYING LARGER QUERN, QUERN IS PROBABLY NOT IN SITU. INT. SOIL SAMPLE #5 IS ~10 L OF DIRT FROM AROUND & BELOW QUERNS, AREA BROUGHT TO SAME LEVEL AS SURROUNDING SURFACE, NOT WELL PRESERVED IN THIS AREA. ISS#4 IS CARBON-FLECKED & SOFTER IN AREA JUST BELOW QUERNS. PAIL COMPLETE & CLOSED, FILL SCREENED 100%.

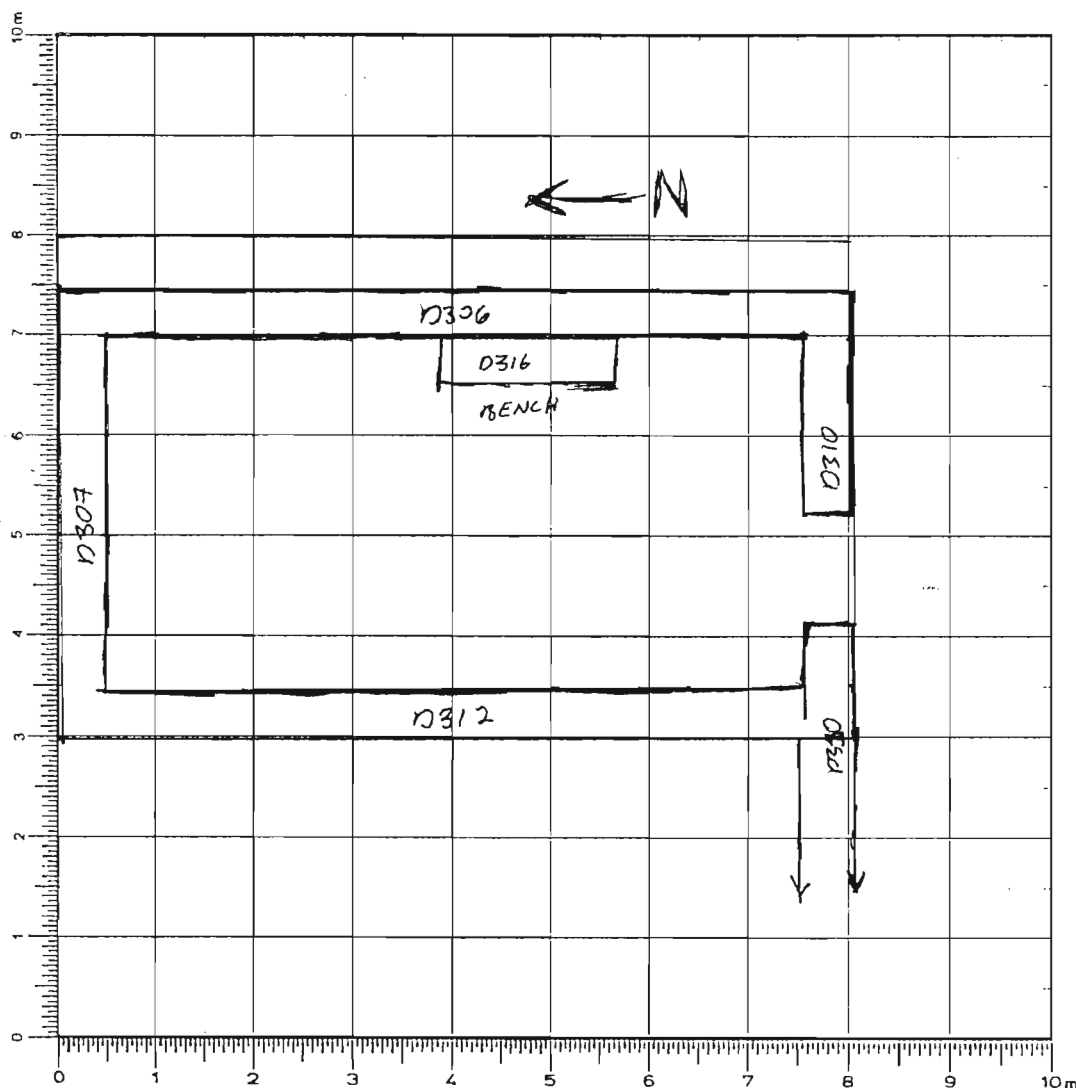
Year 05 Trench/Locus D316 Excavator RQC**Elevations**

Benchmark used:

Reading on

Benchmark:

H.I.:



SKETCH 1:75

AN

DEFINITION/DESCRIPTION of LOCUS (explain why you changed locus numbers):

Today's date: 5 JULY 05 Locus above: D311, D313, D315 (around)Locus parameters: STONE BENCH ON EASTERN EDGE OF SOUTHERN ROOM OF D300,
ABUTS WALL D306, SEE ABOVE.

Verbal description:

Locus Interpretative Comments (What do you think this is? DATE your comments, continue on additional pages if necessary): 5 JULY 05 IT'S A BENCH.

[illegible][illegible][illegible]