

FINAL REPORT FOR A100
MSE
27 July 2002

A100 is located near the summit of the main hill of Azoria; it is bounded to the east by a NW-SE wall (A101) up to which Boyd excavated, to the west by the edge of the hilltop, and to the south by Boyd wall 3. Wall A101 has one cross-wall (A103), which is located roughly in the center of the wall and is a possible continuation/extension of Boyd wall 9, and two abutting walls (A102 at its north end and Boyd wall 3 at its south). At the start of excavation, the trench was approximately 7 m. x 3 m. and it was divided into three areas: 1.) the area (~5.5 x 1.5 m.) north of A102 and west of the large boulder with stones from Boyd's excavations; 2.) the area in between walls A102 and A103 (~3 x 1.5 m.); and 3. the area between A103 and Boyd wall 3 (~3.3 x 2.5 meters).

The workmen for this trench were Manolis Maniadakis, Michalis Sobanakis, and Kostis Mpoutas, and excavations were conducted from 4 June-6 June 2002. Trench assistants were Sara Swinger and Gary Brian Ernst, and the trench supervisor was Melissa Eaby. The benchmark used was R1, a large boulder located just to the south of the trench and which has an elevation of +370.62 m.

No clear stratigraphy was revealed in the excavation of this trench. In all areas pre-bedrock/bedrock was reached. The same orange/light brown hard-packed soil, full of small and medium-sized stones together with some larger stones from wall tumble, was found directly above the pre-bedrock in all three areas of the trench. This layer of tumble/ceiling debris was excavated as A109 and A108.2 in area 1, A108 in area 2, and A110 and A111 in area 3. Similarly in all three areas, topsoil was present above this soil layer (A104 for area 1, A105 for area 2, and A106 for area 3).

No floor surface was found in any area of the trench. Any floor surface which may have existed was likely eroded/washed down the slope at some later date. It is also possible that Boyd excavated this area to some extent; in fact, the southeastern corner of area 3 was much lower than the rest of the locus at the start of excavation and was left unexcavated for this reason. In addition, much of the tumble removed from this trench during the current excavation could have come from Boyd's excavations.

The function of these three areas remains uncertain. Area 1 was likely used, if at all, only as exterior space, as no additional walls were found in association with it and it also seems to be outside of Boyd's building and not connected with areas 2 or 3. Area 2 is the most likely candidate for use either as an interior room or exterior space, as it is bounded by at least three walls, and it is possible that A102 and/or A103 originally extended to the edge of the hill and were somehow connected with a phase of A808. Future excavations may serve to clarify the relationship between trenches A100 and A800. Only one course remains for walls A102 and A103, however, and both appear to have been later additions to A101, the bottom course of which is at a lower level than that of these two walls, and thus the exact relationship of this trench to Boyd's building remains uncertain. The function of area 3 is also unclear; perhaps it was used solely as exterior space, if used at all, as two large boulders occupy much

of the area. The (later?) construction of Boyd's wall 3 may also have adversely affected the preservation of this area.

Few finds were recovered from this trench, primarily small pails of pottery:

Surface collection: (Orientalizing)

Topsoil: (A104-106--- LO, with A106 also having SPG-G)

Tumble/debris: (area 1 A109---nd; A108.2---LO+/nd)

(area 2 A108.1---archaic; A108.2--- LO+/nd)

(area 3 A110.1---EO+, LG+; A110.2---LO+; A110.3---archaic,
O+; A111---EO+/nd)

In addition, a spindle whorl and possible stone tool were uncovered with A106, and moderate amounts of bone were found in most loci.

elevations for A100

A101

C - 370.883
D - 370.930
~~14~~ J - 370.908
K - 370.919
L - 370.751
16 - 370.763
17 - 370.735

A102

A - ~~370.645~~ 370.645
B - 370.970
10 - 370.610
12 - 370.540

A103

E - 370.843
F - 370.797
G - 370.442
H - 370.133
I - 369.976
7 - 370.702
6 - 370.687

Excavator MSE

Benchmark used: R1

Reading on _____

Benchmark: 0.651

H.I.: 371.271

opening elevations

1 - 370.336

$$2 - 369,976$$

3- 370, 204

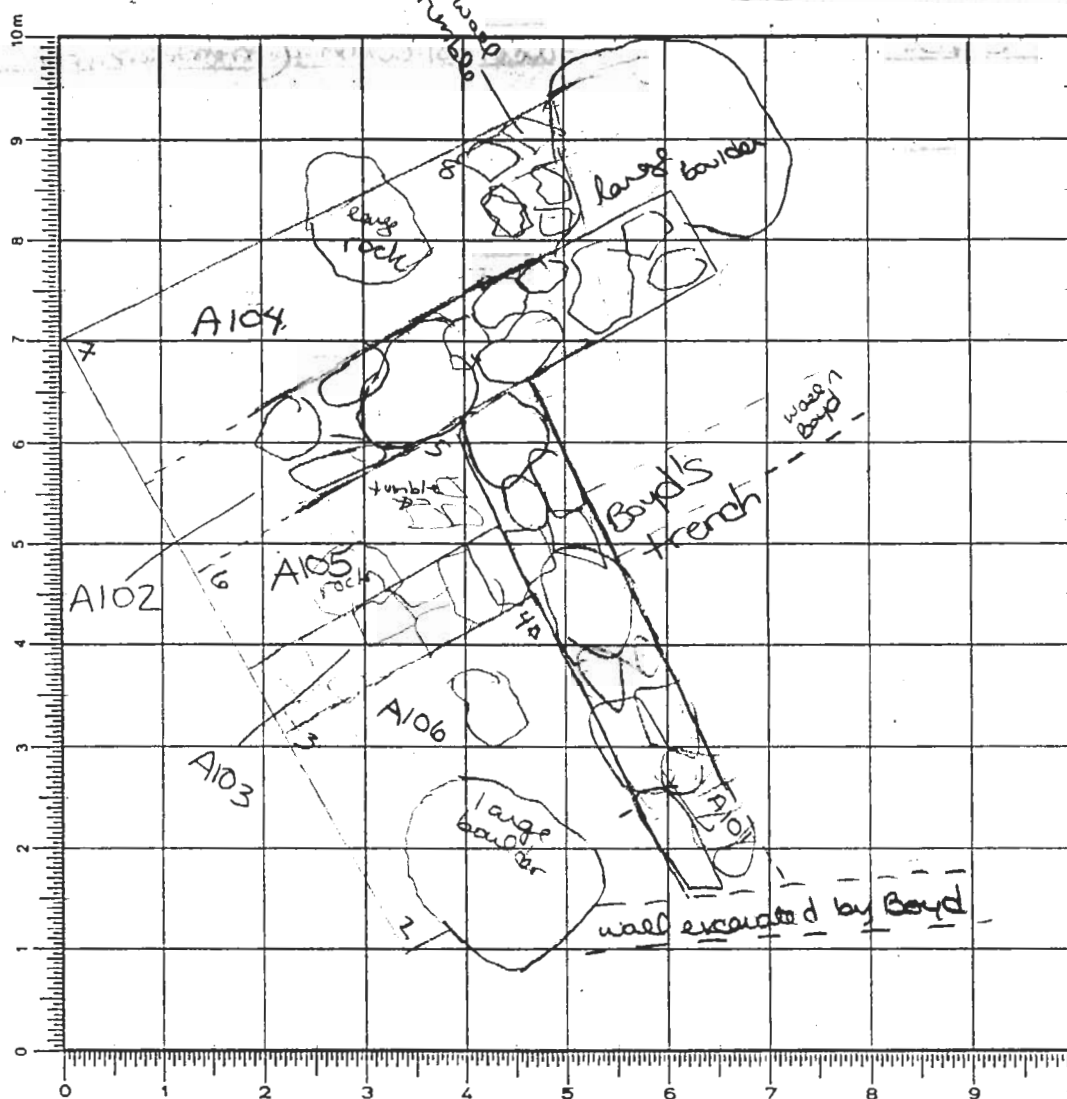
4-370.488

5- 370.554

6-370,394

7-370.140

8-370,725



10m SKETCH 1:75 N

Today's date: 4 June 02 Locus above:

Locus parameters: extends ~~west~~ of wall of Boyd's trench
Verbal description: [$\approx 7\text{m long} \times 2.75$ (to outer face of Boyd's trench)]
surface cleaning

Locus Interpretative Comments (What do you think this is? DATE your comments, continue on additional pages if necessary):

- modern accumulation

MSE

[illegible]

OBJECTS

[illegible]

ADDITIONAL COLLECTED MATERIAL

[illegible]

Year 2002Trench/Locus A100Excavator MSE

DESCRIPTION of PROGRESS of EXCAVATION [date each entry and identify associated pottery pail(s)]:

4 June 02 - cleared area of vegetation and then conducted a surface clearing for entire trench

- pottery was collected A100.1 from surface = collection (little material collected) - Orientalizing

- The trench will be divided into several loci. A101 is the wall to which Boyd excavated and forms the eastern boundary of the trench. A102 is an ~~cross~~^{abutting} wall which currently extends midway to the western limits of the trench. A103 is a second cross-wall (south of A102) which extends ^{almost} to the western limits of the trench. Both walls may extend to the edge of the trench and will be investigated further with excavation. A104 is the northernmost unit of the trench; A105 is the middle unit between the two cross-walls; A106 is the southernmost unit.

- workmen for this trench are Manolis (Maniadaakis), Costas (beely)_{mpate}, + Mihalios (mihro)_{stbanakis}

- elevations in this trench taken from monument
R1 +370.62

Year 2002 Trench/Locus A101 Excavator MSE

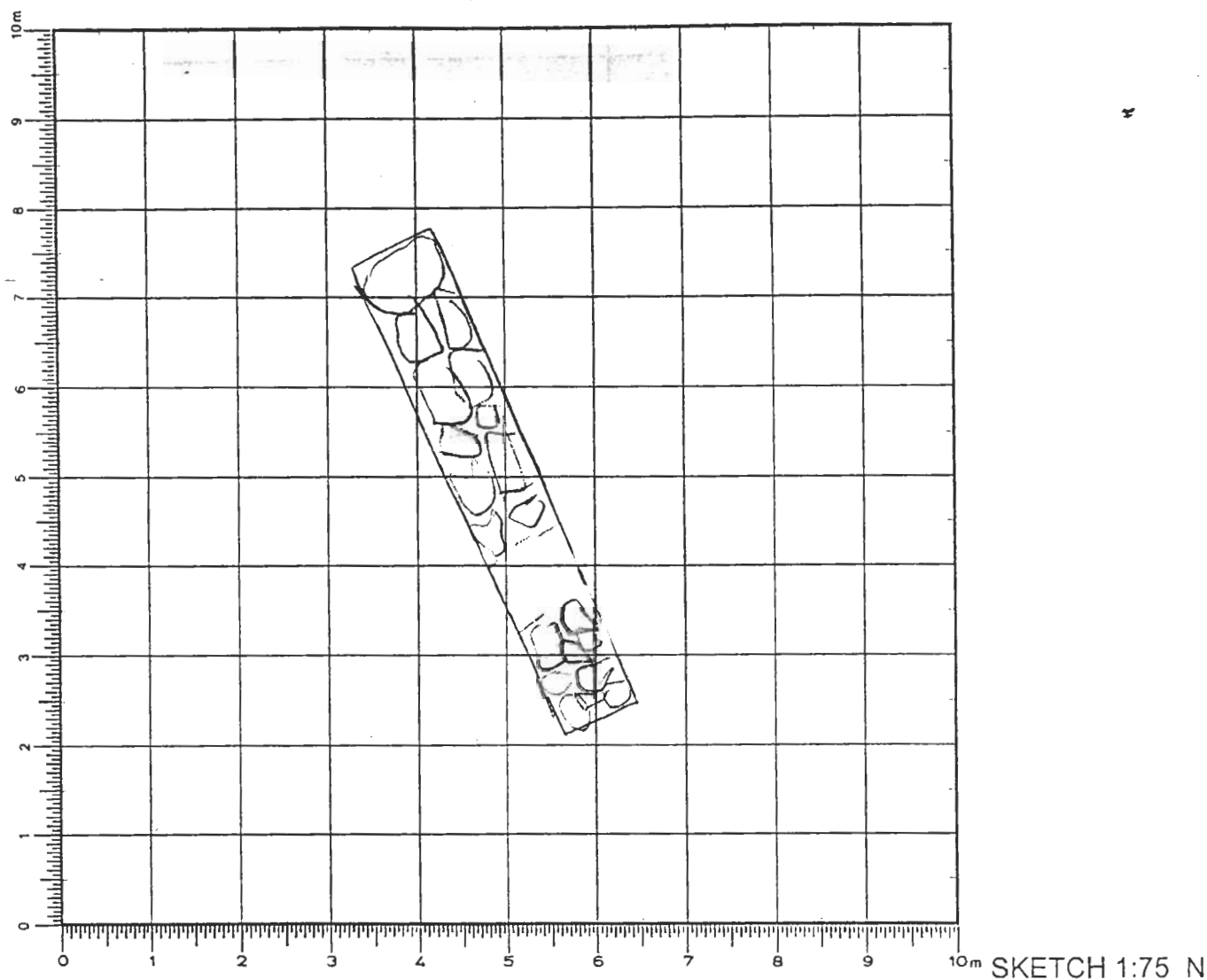
Elevations

Benchmark used:

Reading on

Benchmark:

H.I.:



DEFINITION/DESCRIPTION of LOCUS (explain why you changed locus numbers):

Today's date: 4 June 02

Locus above: —

Locus parameters: western wall of Boyd's trench^{on summit hill}; easternmost boundary of trench A100

Verbal description:

Wall runs roughly NW-SE and is composed primarily of roughly rectangular stones (mostly medium-sized but also including some large + small stones) - of irregular size + shape

- range of stones (roughly ^{medium} 0.6 x 0.4 - 0.5 m in size; small - 0.2 x 0.1 m) both faces of wall are preserved + visible

average width of wall 0.8 m; * length - ~~6.4m~~ 6.4m

Locus Interpretative Comments (What do you think this is? DATE your comments, continue on additional pages if necessary): 4 June 02 - house wall? for Boyd bldg.

6 June 02 - ? - possibly back wall for trench, which was exterior space

Year 2002 Trench/Locus A101 Excavator MSE

DESCRIPTION of PROGRESS of EXCAVATION [date each entry and identify associated pottery find(s)]:

- 4 June 02 - cleared wall; removed zone of tumble (on surface) which had fallen into A105 + A106
- no pottery recovered from wall clearing
 - one course of wall preserved thus far, except at SE where 2-3 preserved (wall 3?)
 - (A101) wall abuts wall excavated by Boyd at SE end
 - a possible doorway exists leading into A106
-
- 5 June 02 - low section of wall was probably not a doorway but may have been rolled out at some later date (see A107)
- wall is of different types of stone, possibly indicative of signs of repair in various periods (ancient + modern?) - some roughly rectangular + some more like boulders (slightly dressed)
-
- 6 June 02
- for most of wall, 1-2 courses visible after excavation
 - preserved height averages 0.4 - 0.45 m
-
- 17 July 02
- wall exists on Boyd's plan (westernmost wall on summit)

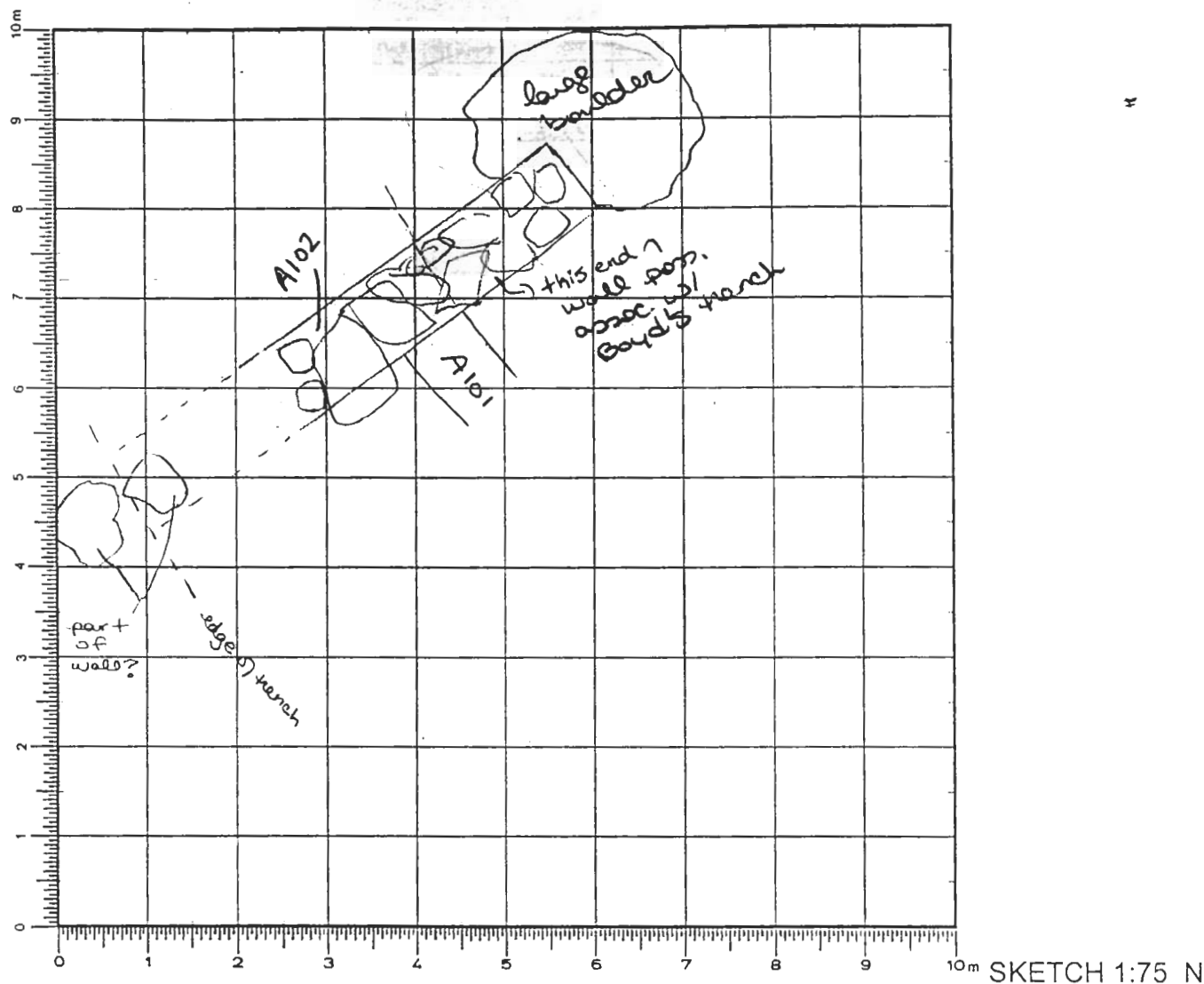
Year 2002 Trench/Locus A102 Excavator MSEElevations

Benchmark used:

Reading on

Benchmark:

H.I.:



DEFINITION/DESCRIPTION of LOCUS (explain why you changed locus numbers):

Today's date: 4 June 02 Locus above: Locus parameters: wall which abuts north end of A101Verbal description: wall runs roughly NE-SW, ~~seems~~ seems to be continuation of section of wall excavated by Boyd (NE end of wall)which extends to very large boulder beyond edge of trench- only one course preserved; both faces preserved- stones of similar size as A101 + wall of similar construction(length (from boulder 5.4m; from A101 - ~~section~~ 1.5m)width - 0.7mLocus Interpretative Comments (What do you think this is? DATE your comments, continue on additional pages if necessary): 4 June 02 - ~~seems to be a wall for room of bldg.~~6 June 02 - wall pos. separates area of exterior space

Year 2002 Trench/Locus A102 Excavator MSE

DESCRIPTION of PROGRESS of EXCAVATION [date each entry and identify associated pottery pail(s)]:

- 4 June 02 - cleaned wall; one course preserved thus far currently extends 2.4m from A101 - excavation may reveal an extension to edge of trench, though no evidence of this exists thus far
- wall may be an extension/continuation of house wall excavated by Boyd
 - may have been added at later date than A101, as A102 abuts A101 + only one course found (at higher level than A101)
 - no pottery recovered from cleaning
- 5 June 02 - investigation in A108 indicates that wall likely does not continue to edge of trench, but only extends $\frac{1}{2}$ way to edge
- wall possibly associated with that locus (photography is unclear)
-
- 6 June 02 - wall does not continue beyond A101 more than 1.5m. toward western edge of trench
- wall has only one course preserved
 - preserved height (average ≈ 0.28 m)
-
- 17 July 02 - perhaps an extension of the wall has washed down the hill / was removed; one stone remains at edge of trench (? if it was originally part of wall) - this stone is in line with one (at the east end of A1100 (SZP excavated) - perhaps these 2 stones were the end of wall, though no evidence was found during excavation for stones b/w these and A102
- no west wall was found for the trench
 - (? its relation to A808 + its ^{north} extension dug by SZP w/ A1100)

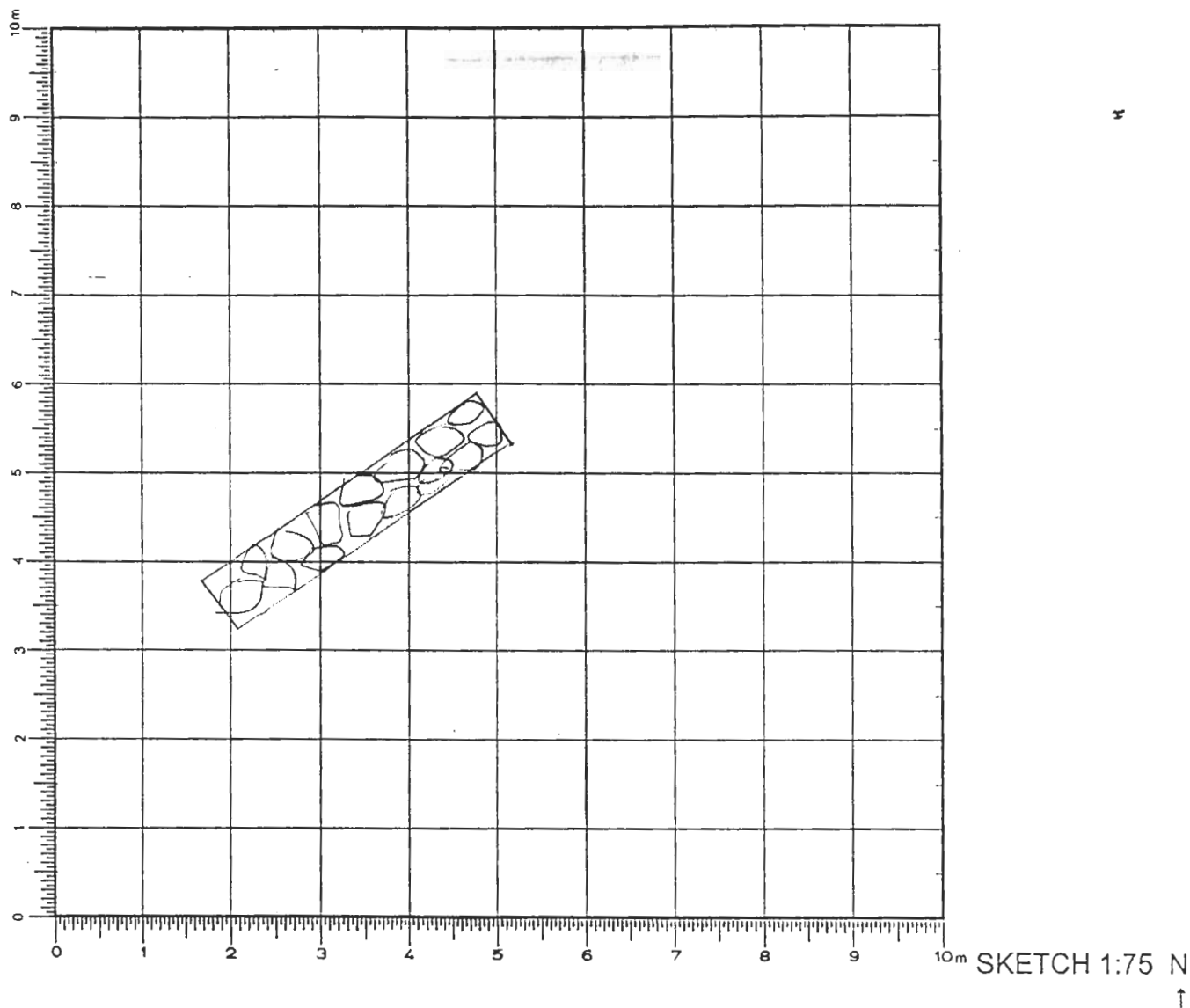
Year 2002 Trench/Locus A103 Excavator MSEElevations

Benchmark used:

Reading on

Benchmark:

H.I.:



DEFINITION/DESCRIPTION of LOCUS (explain why you changed locus numbers):

Today's date: 4 June 02 Locus above: Locus parameters: south of A102 (parallel to it), abuts A101

Verbal description: runs roughly NE-SW; construction same as A102; Comprised primarily of rectangular (roughly) medium-sized stones
both faces preserved, but only one course
approx. length - 3.7m; width \approx 0.6m
- extends nearly to west end of trench
- in line with wall of Boyd's trench

Locus Interpretative Comments (What do you think this is? DATE your comments, continue on additional pages if necessary):

4 June 02 wall of rooms of bldg6 June 02 wall dividing exterior space

Year 2002 Trench/Locus A103 Excavator MSE

DESCRIPTION of PROGRESS of EXCAVATION [date each entry and identify associated pottery pail(s)]:

4 June 02 - cleaned wall; removed tumble and stones placed on wall by Boyd

- mse of wall was revealed in removal of topsoil from A105.1 (any pottery found from wall was included in that pottery pail)
- wall seems to have only one course preserved
- wall may have been a later addition to A101

1 June 02 - only one course preserved (no more than 0.15m in height); elevation on top of wall in middle +370.675

- wall does extend to south edge of trench
- seems to have been constructed in association with A108?, though no clear stratigraphy was visible

16 July 02 - ? if wall extends to A808 extension dug by SZP (A1100), as no west wall was found for trench

- relation between the two remains unclear

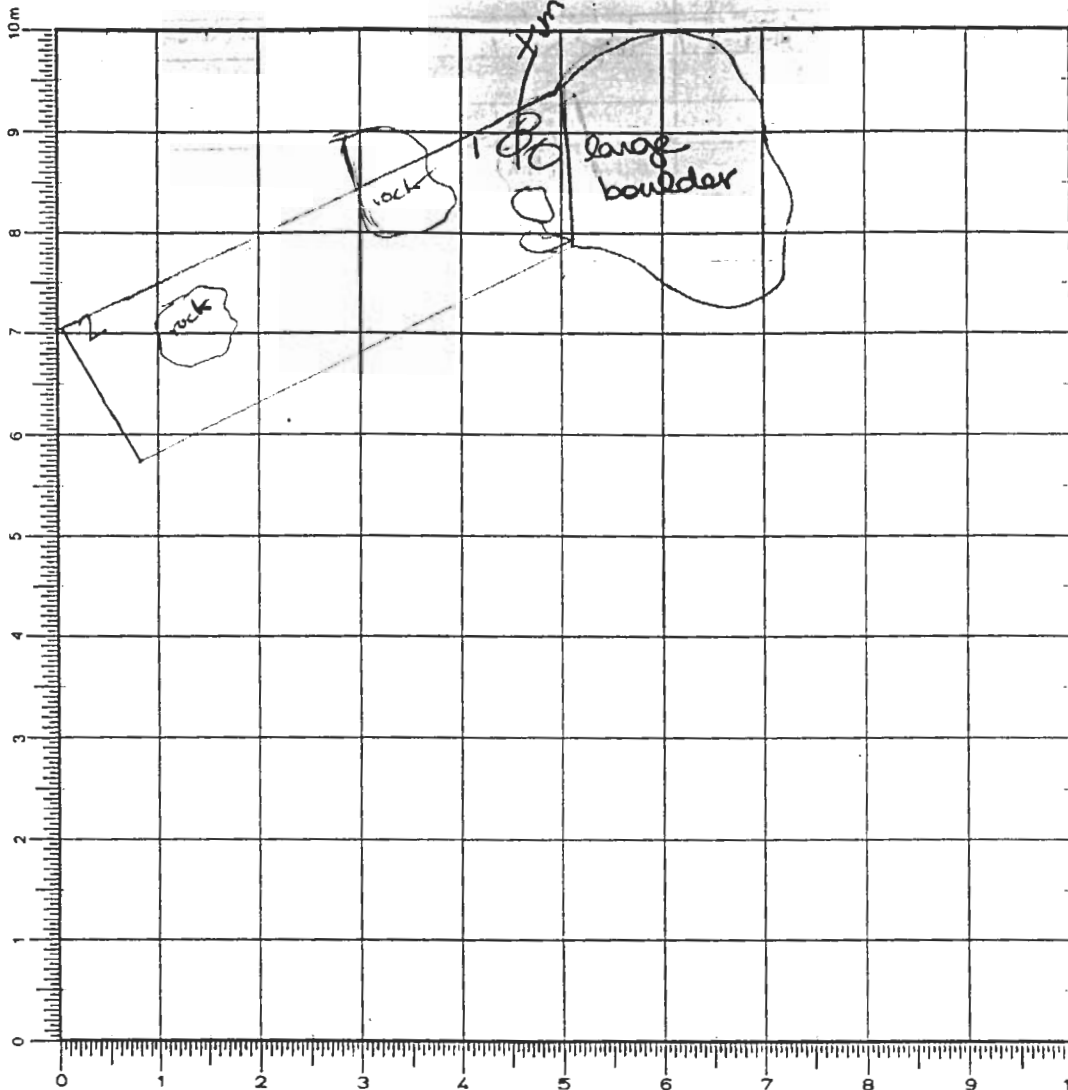
p.1

Year 2002 Trench/Locus A104

Excavator MSE

Elevations

Benchmark used: R1
Reading on Benchmark: 0.651
H.I.: 371,271



-opening elevations

1-370.725 u

2-370,340_M

closing

1 - 370.688A

2-370.272 M

10m SKETCH 1:75 N

DEFINITION/DESCRIPTION of LOCUS (explain **why** you changed locus numbers):

Today's date: 4 June 02

Locus above:

A100

approx

Locus parameters:

North
~~North~~
~~North~~
West

A102

$$= 5\frac{1}{2} \times 1\frac{1}{2} \text{ m} - \text{area}$$

Verbal description:

n: Topsoil - loose light brown soil with many small rocks and grass + roots - (same as A105+106)

- ^{some} wall tumble in N end of trench by large boulder also removed (much likely from Boyd's stone pile on boulder) from surface with this locus

Locus Interpretative Comments (What do you think this is? DATE your comments, continue on additional pages if necessary): 1st/2nd yr bldg 4 June 02

[-arts in the bldg/
side walls of house?
again

4 June 02

exterior space not used 15 Aug 10 June 02
~~interior~~ specific function

modern
accumulation

Year 2002

Trench/Locus

A104

Excavator M-5E

[illegible]

OBJECTS

[illegible]

ADDITIONAL COLLECTED MATERIAL

[illegible]

Year 2002 Trench/Locus A104 Excavator MSE

DESCRIPTION of PROGRESS of EXCAVATION [date each entry and identify associated pottery pail(s)]:

- 4 June 02 - removed topsoil, as well as wall tumble from A102 and Boyd's stone pile on the large boulder which had fallen in to the ~~rock~~ east end of the locus; topsoil is uneven + slopes down the hill
- large rock uncovered at ^{west} ~~rock~~ end of locus with pass
 - A104.1 - pottery pail from this locus
 - (few sherds found but no other finds)
 - one LO skyphos handle
 - coming down on rock/wall tumble (changed locus - A109)

-
- 16 July 02 - much of this ^(surface) tumble may have come from Boyd's excavations
- this area does not appear to have ever been interior space and any use as exterior space remains uncertain

Elevations

Reading on 0.65

Benchmark:

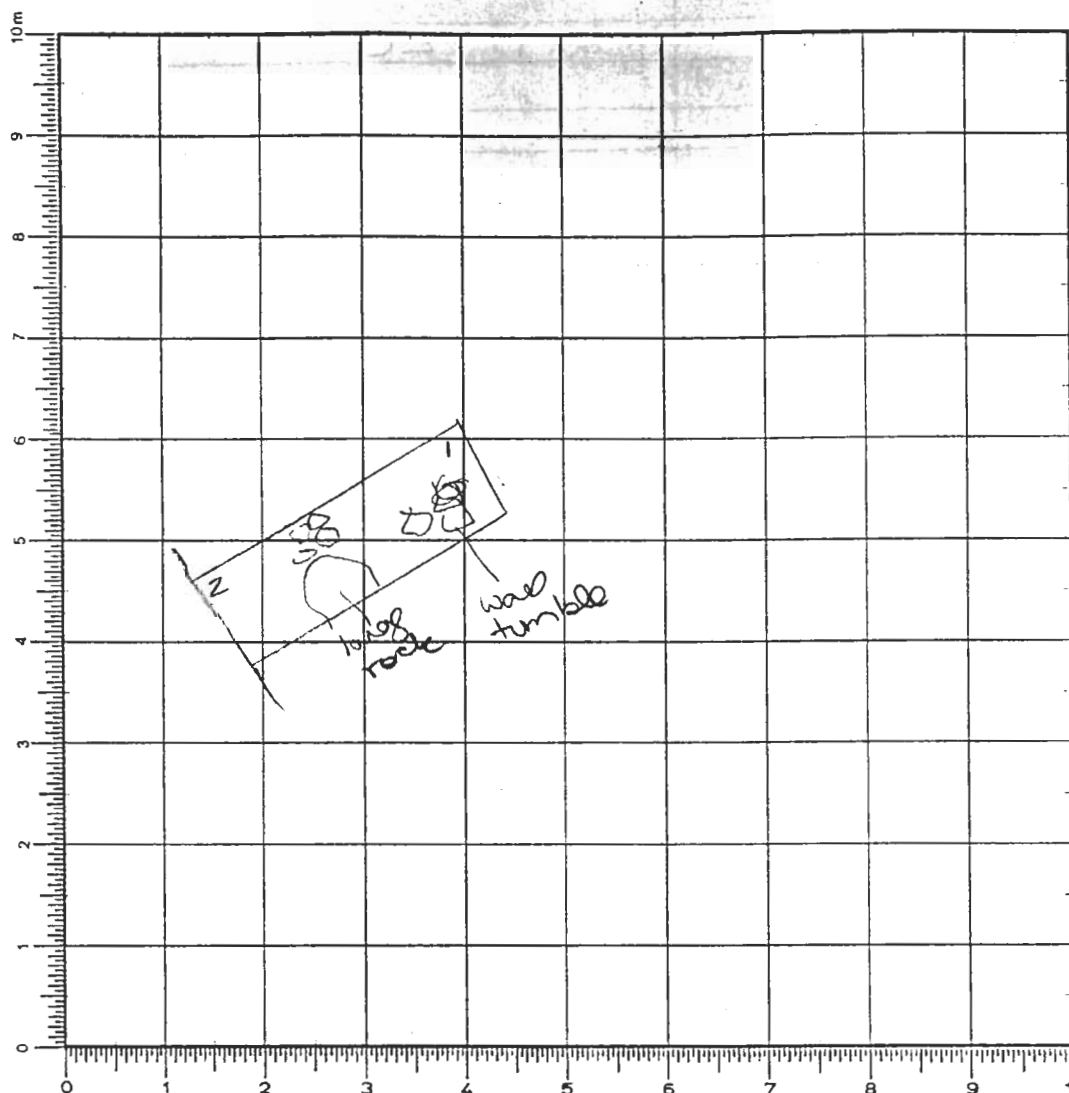
H.l.: 371,271 m

opening elevations

1 - 370.554, μ

2-370, 394 m

Closura

$$1 - 370.335$$
$$2 - 370.382$$


SKETCH 1:75 N

Today's date: 4 June 02 Locus above:

Locus parameters: b/w $A_{102} + A_{103}$; $\approx 3 \times 10^3$ - locus

Verbal description: ^{removal of} topsoil - light brown loose soil w/ many small rocks and weeds - same as 104 + 106

Locus Interpretative Comments (What do you think this is? DATE your comments, continue on additional pages if necessary): from 11-27-45 used

room 1 house? $\frac{4 \text{ zone}}{\text{used}} \rightarrow$ a exterior space - ~~zone~~

~~modern accumulation~~ 105 - pos just
extends space
imposed on parking
etc in Bnd

Year 02

Trench/Locus A-105

Excavator MSV

A105.1

Weight of Sherds

Number
of Sherds

Chronology & Comments

0.54 kg

13

topsoil - LO

OBJECTS

Object
Number

Associated
Pottery Pail

Identification
(material/form)

Location

Elevation

Catalogue
Number

ADDITIONAL COLLECTED MATERIAL

Locus/Pottery
Pail Number

Bones

Shell

Carbon

Pumice

Soil
Sample

Other
(specify)

A105.1

✓

✓ Standard

Year 2002 Trench/Locus A105 Excavator MSE

DESCRIPTION of PROGRESS of EXCAVATION [date each entry and identify associated pottery pail(s)]:

4 June 02 - removed topsoil; also removed some wall
tumble from A101 + 103 at east end of locus
- topsoil was uneven forming a depression in
the center of the trench
- rocks uncovered (N-S) which essentially divide the
locus in half

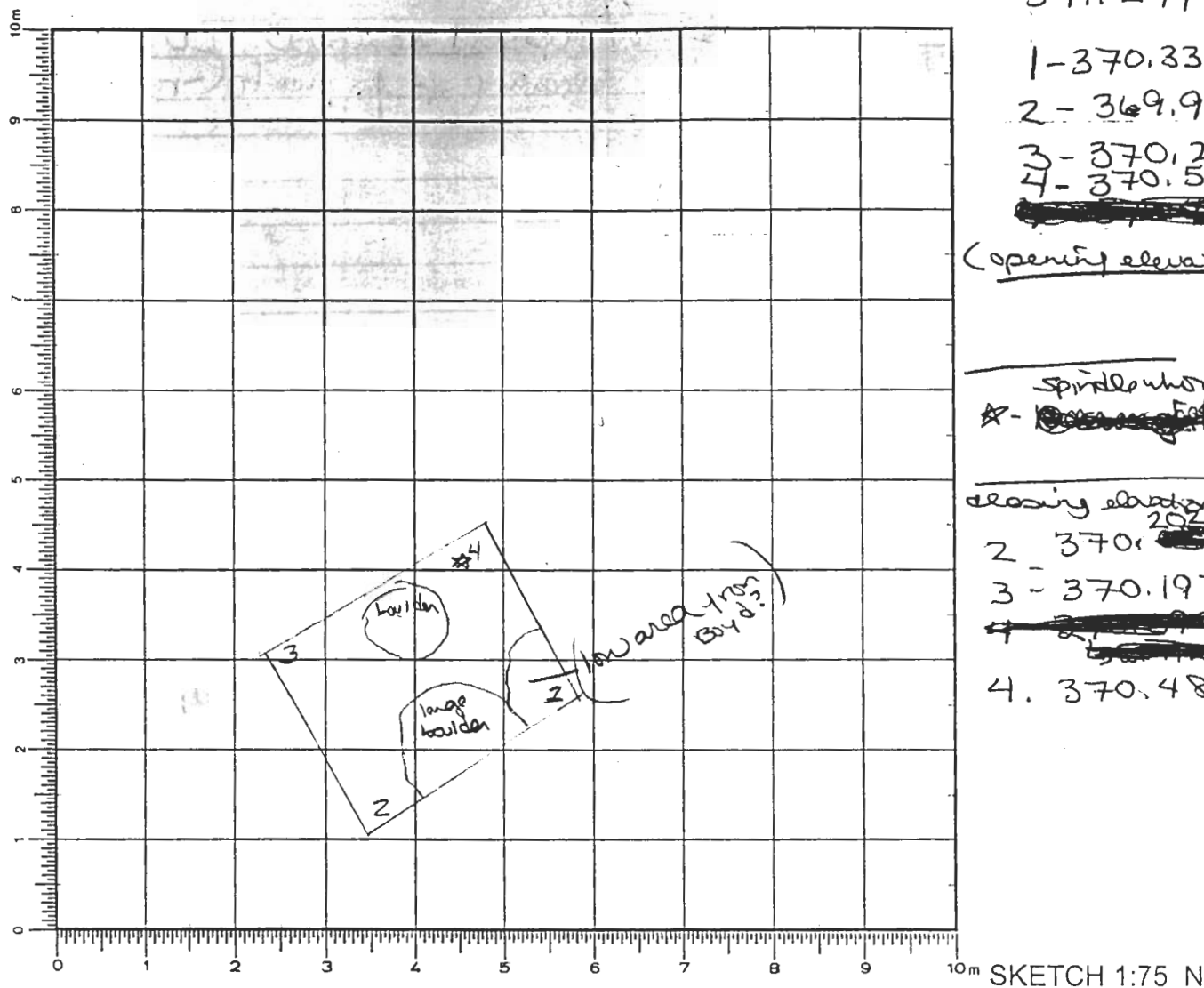
5 June 02 - these rocks do not form a wall but are
just tumble

A105.1 pottery pail assoc. w/ pass - LO
- few sherds found and a few bones

16 July 02 - much of this ^(surface) tumble may have come from
Boyd's excavations

Excavator MSE

Benchmark used: R1
Reading on
Benchmark: 2651
H.I.: 371.271



Today's date: 4 June 02

Locus above:

Locus parameters:

South

wall A103

3.30

$$4.445 \times 2.5 \text{ m}$$

Verbal description:

topsc
removal

- light brown loose soil full of small rocks and grass - same as A104+105

Locus Interpretative Comments (What do you think this is? DATE your comments, continue on additional pages if necessary): room above? Of extension - (but) - 5 June

room & house? Of exterior areas (but used) - 5 June

modern accumulation

modern accumulation

(- possibly already exc. by Boyd) 100%

Year 2002

Trench/Locus

ΑΙΟΟ

Excavator MSE[illegible]

OBJECTS

[illegible]

ADDITIONAL COLLECTED MATERIAL

[illegible]

Year 2002 Trench/Locus A106 Excavator MSE

DESCRIPTION of PROGRESS of EXCAVATION [date each entry and identify associated pottery pair(s)]:

4 June 02 removed topsoil + some wall tumble at east end of locus

- end point at SE corner of locus → possibly from earlier digging (by Boyd?) → did not excavate this area; only cleaned it

A106.1 pottery pair assoc. w/ this locus (pos LO, SPG/Geo)

- level of locus uneven - topsoil slopes down the hill at west end of trench
- 1/2 spindle wheel found in NE corner of trench
- coming down on wall tumble + roof debris (change locus to A110)
- pass revealed large boulder embedded roughly in center of room/locus

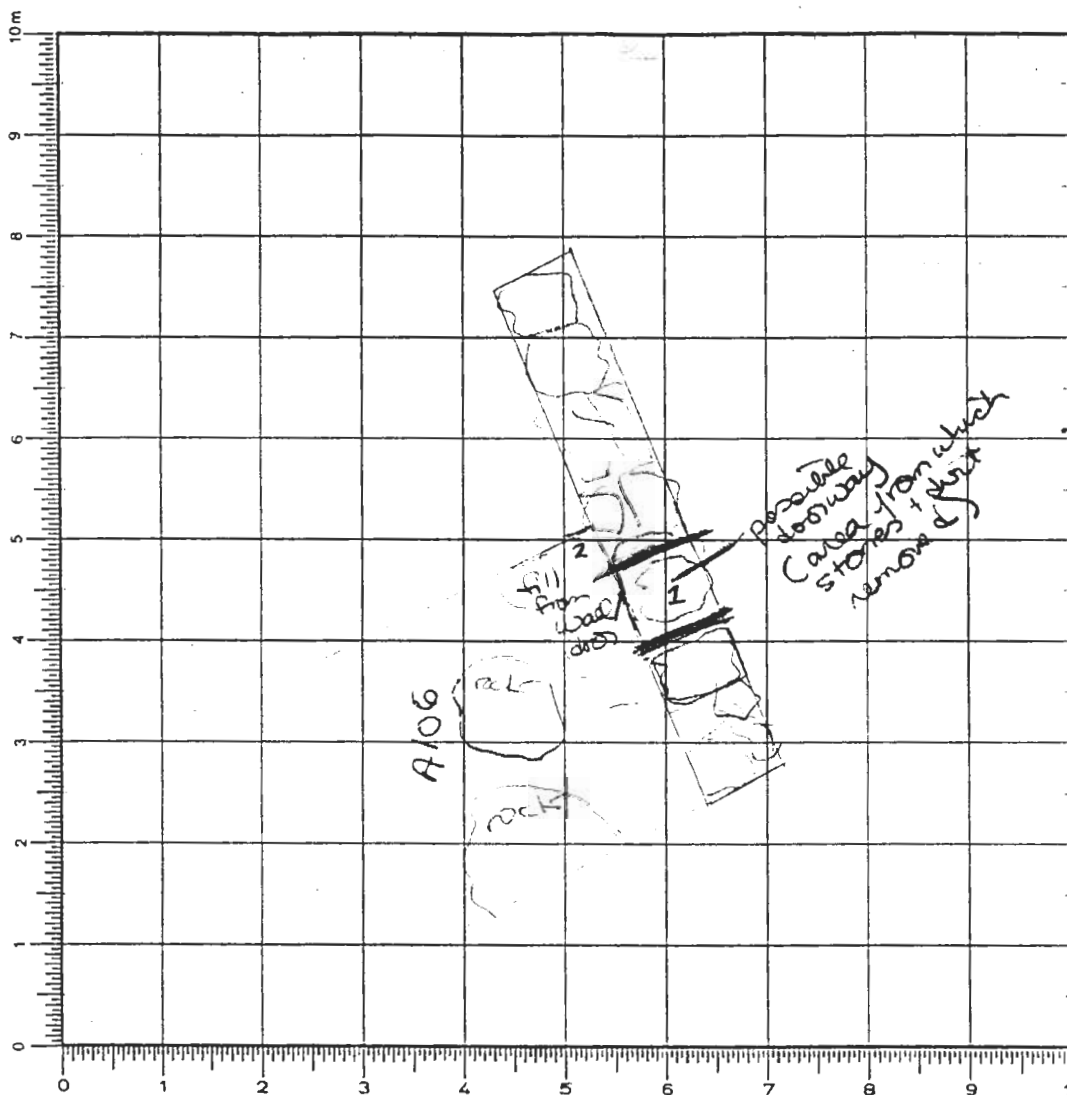
5 June 02

→ cleaning for photograph (A106.2) - a few sherds uncovered - nd

very large boulder already present in SW area of locus

Year 2002 Trench/Locus A107 Excavator MSEElevations

Benchmark used: R1
 Reading on
 Benchmark: 0.460
 H.I.: 371.08



opening
 1. elevation on
 doorway
 + 370.652

2. closing
 elevation
 + 370.417

- opening elevation
 2 - ~~370.488~~
 370.488

- closing
 370.392

DEFINITION/DESCRIPTION of LOCUS (explain why you changed locus numbers):

Today's date: 5 June 02 Locus above: _____

Locus parameters: [doorway?] in A101 - opens into A106 + includes NW corner of trench where dirt spilled

Verbal description: light brown loose soil filled with small rocks + including some larger rocks

Locus Interpretative Comments (What do you think this is? DATE your comments, continue on additional pages if necessary):

5 June 02

doorway → a more likely section of wall (at some point) from which stones were rolled out + some fill or tumble fell in + spilled out into NE corner of trench (NE)

Year 2002

Trench/Locus 4107

Excavator MSK

[illegible]

OBJECTS

[illegible]

ADDITIONAL COLLECTED MATERIAL

[illegible]

Year 2002 Trench/Locus A107 Excavator MSE

DESCRIPTION of PROGRESS of EXCAVATION [date each entry and identify associated pottery/pail(s)]:

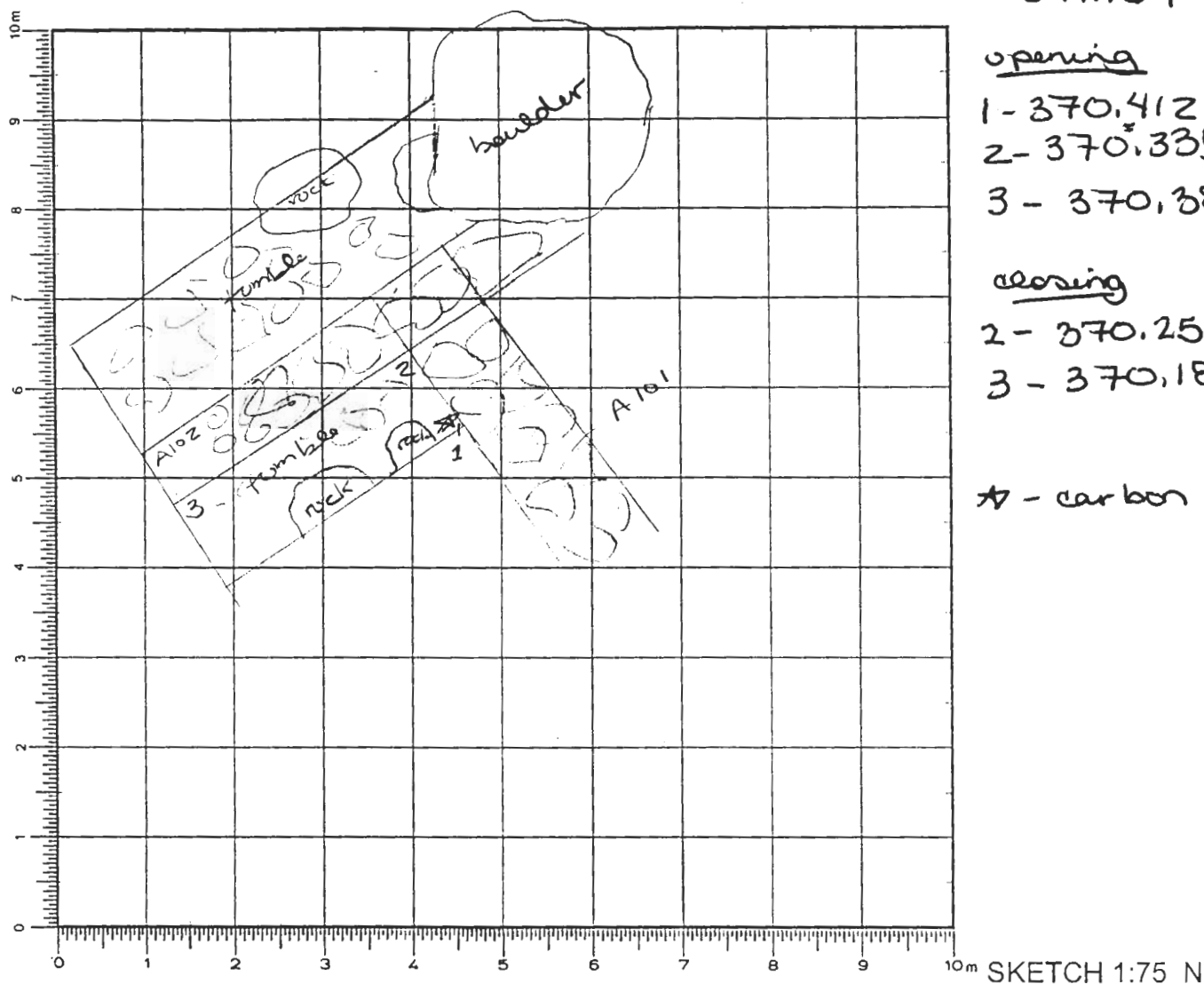
- 5 June 02 - stones + soil removed from section of wall A101 which was suspected to be a doorway (due to the fact that some stones were already missing and area seemed distinct from rest of wall)
- soil also removed from NE corner of locus b/c it was the same (upon removal of stone & soil)
 - a large sleeping stone remains at base of wall, but it is likely still part of the wall → the stones on either side do not form a convincing doorway
 - the lack of a doorway b/w A106 + room of Bayd's bldg. implies that the two areas may not have been directly connected/associated
 - most of the material recovered was from the NE corner of locus rather than from the wall itself
- A107.1 - rd; Ot
- section of wall may just have been rolled out at some period + fell or tumble fell in + spilled out in to NE corner

Year 2002

Trench/Locus

A108Excavator MSE

Elevations

Benchmark used: R1Reading on
Benchmark: 0.547H.I.: 371.167

DEFINITION/DESCRIPTION of LOCUS (explain why you changed locus numbers):

Today's date: 5 June 02 Locus above: A105 [pass 2 also includes area below A109]Locus parameters: area b/w walls A102 + 103
(pass 2 includes area to north of A102 also)

Verbal description:

- light brown/orange harder packed soil w/ very many medium + small stones
- 2nd pass - ^{soil} same but with many large stones in addition to medium + small stones, and soil is slightly looser in some areas

Locus Interpretative Comments (What do you think this is? DATE your comments, continue on additional pages if necessary):

- 5 June 02 ceiling debris w/ wall-tumble
- 6 June 02 - included pre-bedrock + possibly much of tumble was from Bayd
- 10 June 02 came down to bedrock (no floor - possibly locus was not ceiling debris) + pre-bedrock

Year 2002 Trench/Locus A108 Excavator MSE

DESCRIPTION of PROGRESS of EXCAVATION [date each entry and identify associated pottery pair(s)]:

5 June 02 - removed some wall tumble from east end of locus (below A105) + defined wall tumble near rock in middle of locus + removed loose stones

A108.1 - archaic

- this level is below the bottom of A102+103, which were thus likely later additions to A101

6 June 02 - 2nd ^{west} ~~pass~~ ^{pass} - began digging wall tumble from ~~east~~ ^{western} end of locus; locus now includes ~~eastern~~ ^{western} end of A109, as the soil is the same (full of large → small rocks)

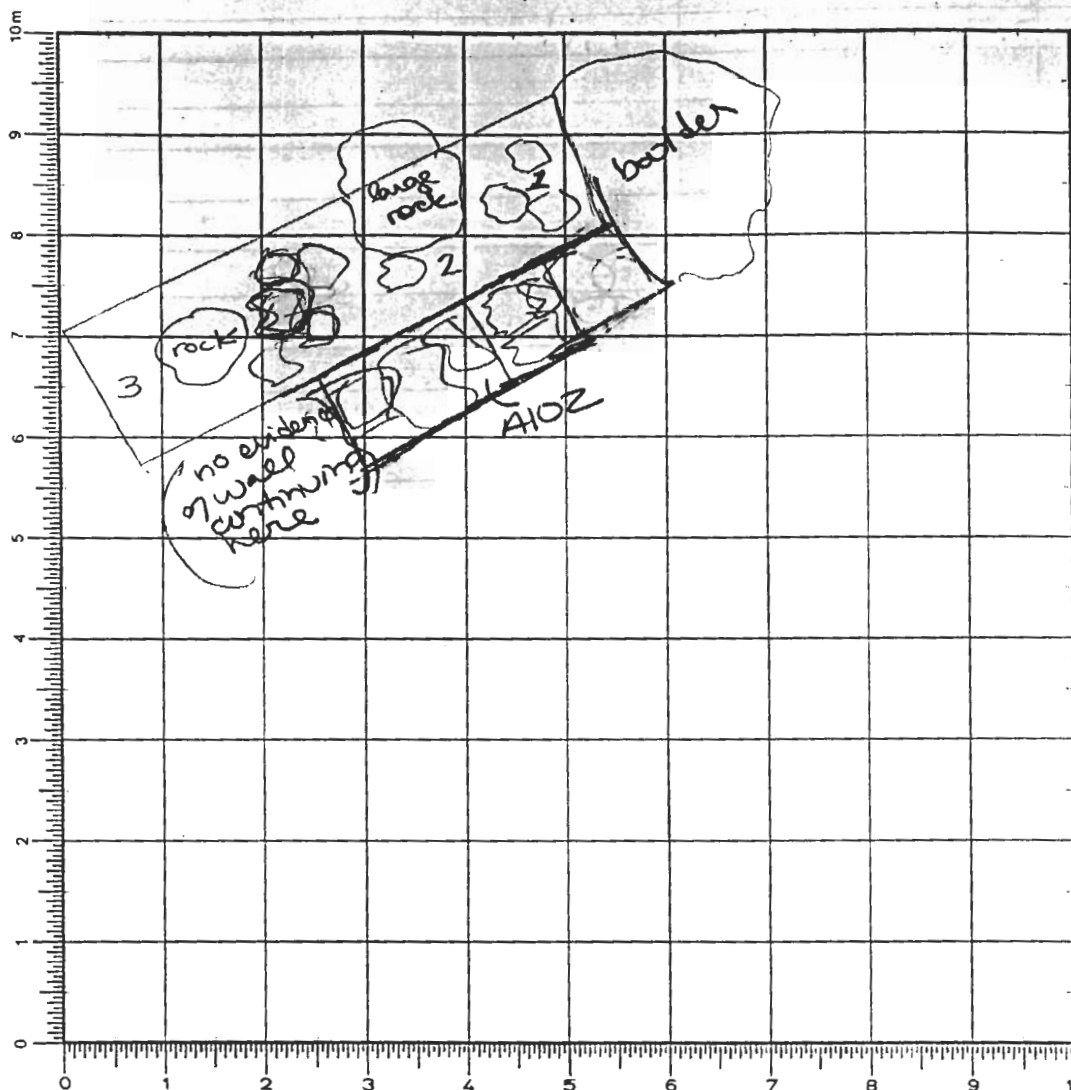
A108.2 Lot 1nd

- soil is the same as A110 + A109
- several chunks of carbon recovered from SE corner of room below A105
- coming down on slightly softer soil but still full of rocks
- pass expanded to include all of area below A109 (closing elevations w/ A109 entry)
- level actually consists of coming down on pre-bedrock
 - - soil is nearly sterile with few pottery shards
- closed down area (entire trench) b/c nearly sterile bedrock in many areas

16 July 02 Boyd may have already excavated much of trench; or any possible floors + actual ceiling debris were eroded down the hill + lost (area could have been exterior space); ^{cross} walls could have been associated with later (upper) - now missing level - most loci were relatively sparse in pottery + bone

Year 2002 Trench/Locus A109 Excavator MSEElevationsBenchmark used: R1

Reading on

Benchmark: 0.460H.I.: 371.08

opening elevations

1 - 370.688m

2 - 370.520m

3 - 370.272

closing elevations

1 - 370.473

2 - 370.316

3 - 370.202

SKETCH 1:75 N

DEFINITION/DESCRIPTION of LOCUS (explain why you changed locus numbers):

Today's date: 5 June 02 Locus above: A104Locus parameters: below A104; ~~with~~ with A102Verbal description: - ~~harder packed orange~~ harder packed orange (harder than above level) full wall tumble and possibly ceiling collapse from bldg (some stone)

(large, medium, small stones appear)

[-2nd pass inc. w/ A108.2]

[same as A108-1st pass]

Locus Interpretative Comments (What do you think this is? DATE your comments, continue on additional pages if necessary):

5 June 02

collapse from wall + pos. ceiling (or) of bldg beside locus?

10 June wall tumble on bedrock (tumble partially from Bay d:

Excavator M S E

[illegible]

OBJECTS

[illegible]

ADDITIONAL COLLECTED MATERIAL

[illegible]

Year 2002 Trench/Locus A109 Excavator MSE

DESCRIPTION of PROGRESS of EXCAVATION [date each entry and identify associated pottery pair(s)]:

5 June 02 - removed some wall tumble from east end of locus
first pass A109.1 revealed more wall,
tumble throughout locus

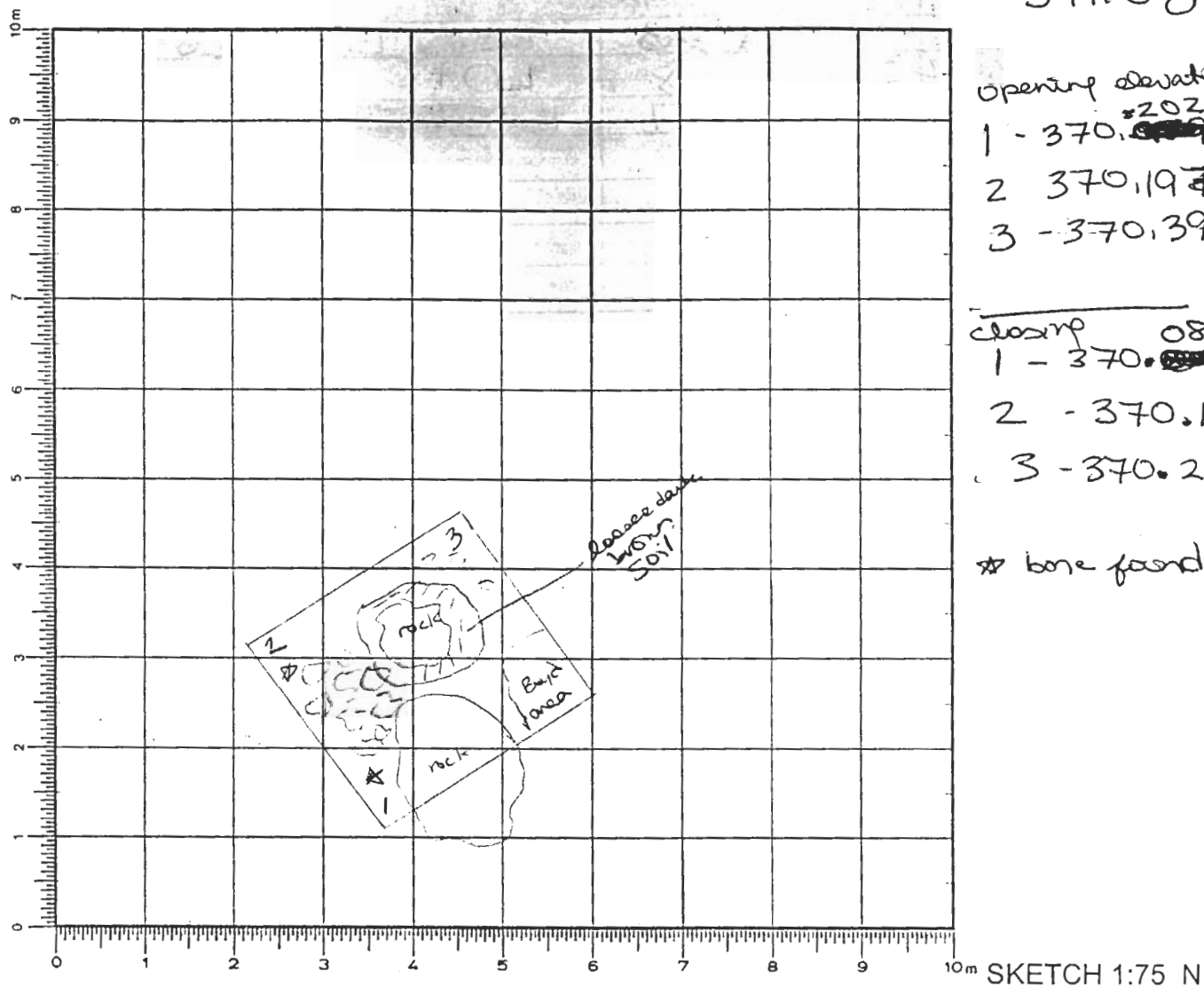
- small quantity of red pottery
- investigation also revealed that A102 likely does not extend to edge of trench but is lost/disappears midway to the west edge
- ? if much of the tumble is from Boyd's stone pier on the large boulder at east end of locus

6 June 02 - second pass dug w/ A108.2 - b/c was the same rocky orange soil

- closed down entire trench due to earle of finds + prebedrock
- any floor deposits were likely already excavated by Boyd or washed out down the hill slope

Year 2002 Trench/Locus A110 Excavator MSEElevations

Benchmark used: R1
 Reading on
 Benchmark: 0.460
 H.I.: 371.08



opening elevations

1 - 370.202

2 - 370.197

3 - 370.392

closing 089

1 - 370.089

2 - 370.107

3 - 370.292

* bone found

DEFINITION/DESCRIPTION of LOCUS (explain why you changed locus numbers):

Today's date: 5 June 02 Locus above: A106Locus parameters: South of A103, below A106

Verbal description: orange-light brown harder packed soil
 full of wall tumble; includes very large, medium
 small rocks [same as A108]

Locus Interpretative Comments (What do you think this is? DATE your comments, continue on additional pages if necessary):

collapse from wall + roof of bldg? - 5 June 02

[poss. also some tumble from bldg]

→ tumble + backrock 6 June 02

[illegible]

OBJECTS

[illegible]

ADDITIONAL COLLECTED MATERIAL

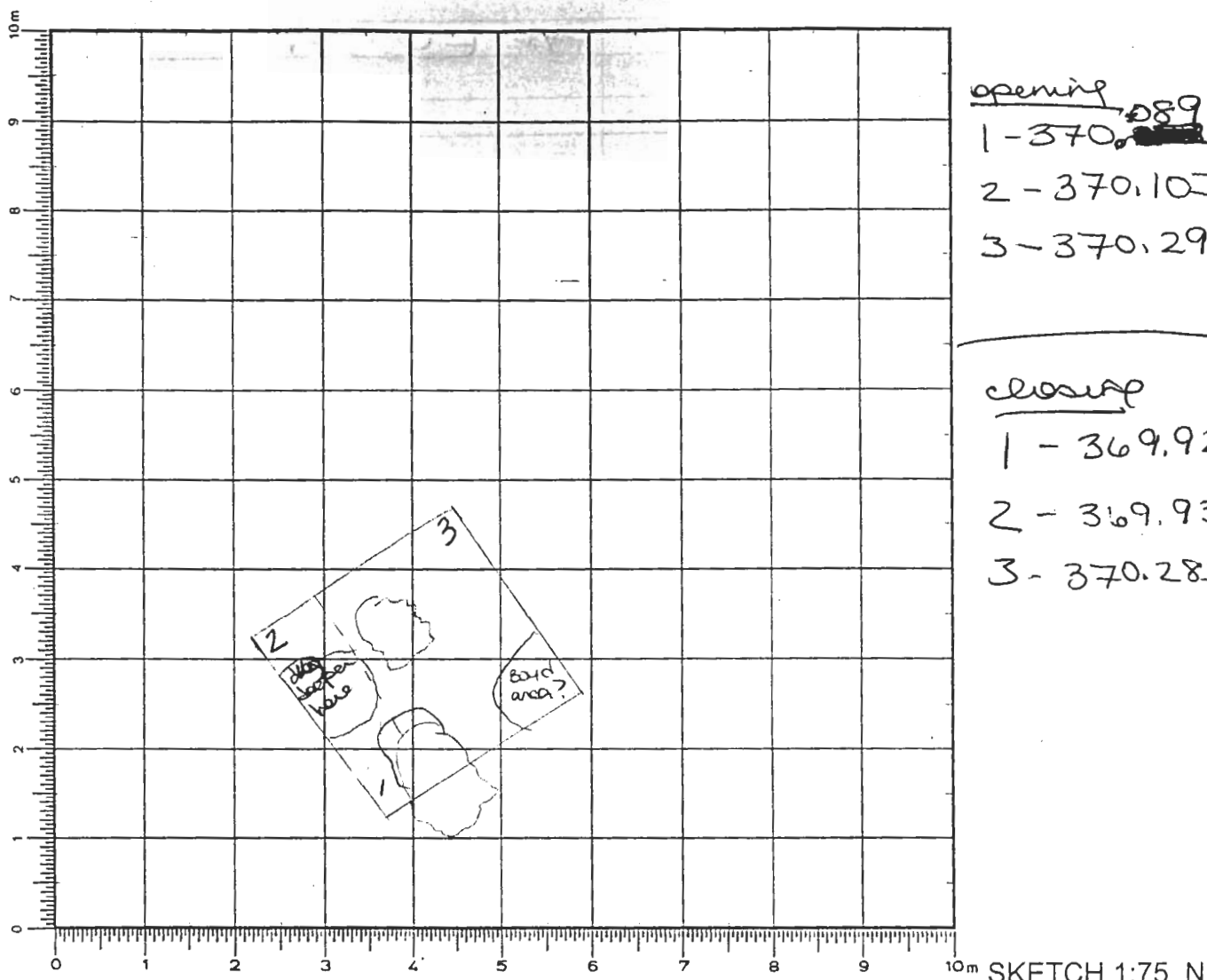
[illegible]

Year 2002 Trench/Locus A110 Excavator MJE

DESCRIPTION of PROGRESS of EXCAVATION [date each entry and identify associated pottery pail(s)]:

- 5 June 02 - left area in SE corner unexplored (possibly excavated by Boyd)
- looser darker brown soil surrounds rock in center of room → distinct from light brown harder packed rock filled soil of rest of room → taken out together by DCH → perhaps ^{soil} was washed into this area similar to in NE corner
 - removed more wall tombs; large boulder remains in middle of floor
 - dry-sieved much of room ≈ 50% (w/ 1/4 inch)
- A110.1 pail assoc. w/ this pass $\begin{pmatrix} EO+ \\ LG+ \end{pmatrix}$ ^{one evoked pot} ^{para import}
murex shells + bones found + carbon

- 6 June 02 began digging west end of locus - sieved 100% with 1/4 inch screen
- A110.2 (2 bags) - Lot; Archaic; Ot
- several bones found in SW area of locus
 - switched to A111.1 b/c soil was looser (but it was actually the same as A110 - full of rocks)
 - should be combined w/ A110.2

Year 2002 Trench/Locus A111 Excavator MSE**Elevations**Benchmark used: R1
Reading on
Benchmark: 0450
H.I.: 371.07DEFINITION/DESCRIPTION of LOCUS (explain why you changed locus numbers):Today's date: 6 June 02 Locus above: ~~A110~~ A110Locus parameters: ~~South~~ North A103Verbal description: very many
light brown soil w/ small gravelly rocks and
full of large rocks
[really same as above A110]

Locus Interpretative Comments (What do you think this is? DATE your comments, continue on additional pages if necessary):

wall tumble: bedrock 6 June 02
↳ towards bottom

most pre-bedrock 7 June 02

[illegible][illegible][illegible]

Year 2002 Trench/Locus A111 Excavator MSE

DESCRIPTION of PROGRESS of EXCAVATION [date each entry and identify associated pottery find(s)]:

A111.1 - E0+/nd

- 6 June 02 - one pass (deeper in western end of locus)
 - confirmed that soil was essentially sterile
 so stopped digging
 - closed down area (same ^{light brown} orange soil with
 very many rocks (large-small) as found
 in entire trench (pre-bedrock + with
 bedrock found in several areas)
 - no clear stratigraphy found in any area
 of entire A100 trench
 - left SE corner ^{A111} unexcavated (possible
 Boyd area)
 - Boyd may have already excavated much of
 this trench ? or areas used as exterior
 space + damaged by erosional activity
-
- function of these areas remains unknown